SECTION 1-TOWNHOUSE BLDG #7

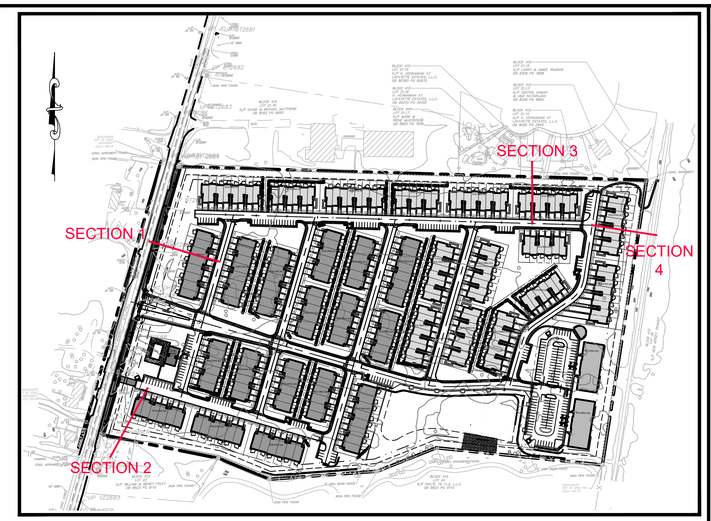

KEY MAP

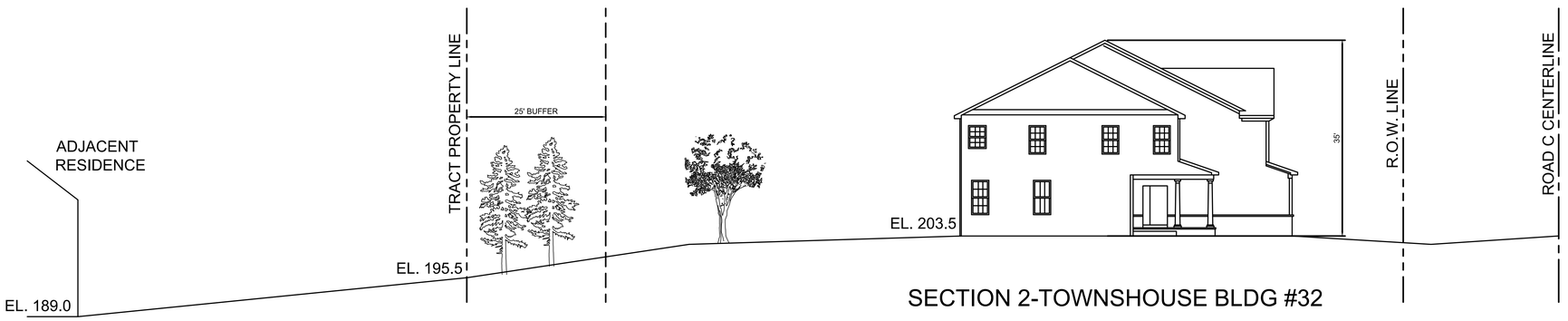

SECTION 2-TOWNSHOUSE BLDG #32

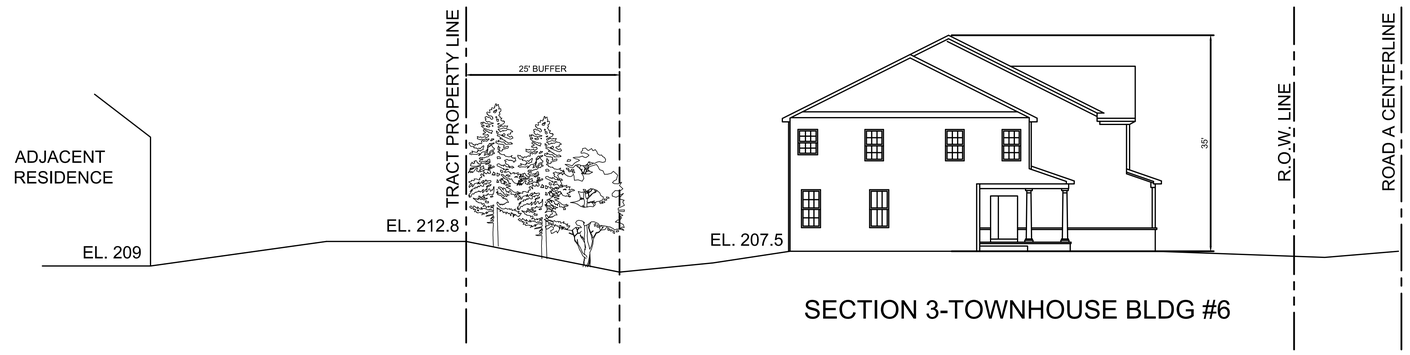

SECTION 3-TOWNHOUSE BLDG #6

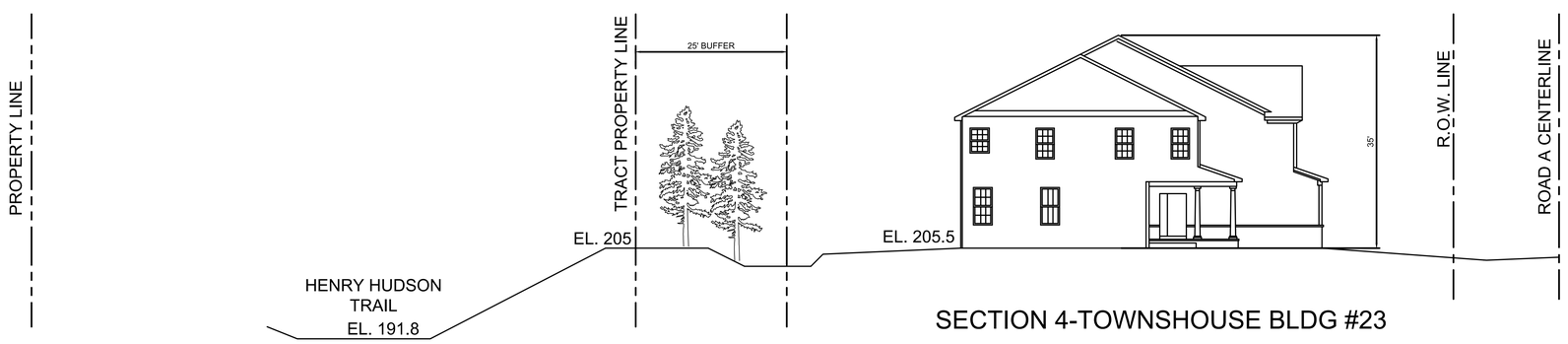

SECTION 4-TOWNSHOUSE BLDG #23

SCALE: 1"=10'
0 10 20 40 ft.

THESE PLANS ARE NOT TO BE USED FOR BID OR CONSTRUCTION

REVISION	DATE	CHKD
12		
11		
10		
9		
8		
7		

REVISION	DATE	CHKD
6		
5		
4		
3		
2		
1		

PROJ: 080726-F1-003
DATE: 6/26/20
CHKD: SAD

THIS DRAWING AND ALL INFORMATION CONTAINED HEREIN IS AUTHORIZED FOR USE ONLY BY THE PARTY FOR WHOM THE WORK WAS CONTRACTED OR TO WHOM IT IS CERTIFIED. THIS DRAWING MAY NOT BE COPIED, REUSED, DISCLOSED, DISTRIBUTED OR RELIED UPON FOR ANY OTHER PURPOSE WITHOUT THE WRITTEN CONSENT OF BOWMAN CONSULTING GROUP LTD. ©2020 BOWMAN CONSULTING GROUP LTD. ALL RIGHTS RESERVED

Bowman CONSULTING
Formerly Omland Engineering Associates, Inc

Bowman Consulting Group, Ltd.
30 W. Main Street
Freehold, New Jersey 07728
www.bowmanconsulting.com
E-mail: NJ@BowmanConsulting.com
Phone: 732-665-5500
FAX: 732-665-5501
NJ Certificate of Authorization No. 24GA28222600

PRELIMINARY

SEAN A. DELANY, N.J. Professional Engineer, Lic. 24GE04447100

EL at MARLBORO 79, LLC
SECTIONS
BLOCK 415, LOT 22
TOWNSHIP OF MARLBORO, MONMOUTH COUNTY NEW JERSEY

SHEET No. 1 OF 1

V:\080726 - Route 79 - Marlboro\080726-F1-003 (ENG) - Route 79-Marlboro-Multi Family Res\Engineering\Engineering Plans\02 SITE PLANS\R-GRADING.dwg 06/26/20 01:37:58PM, jking, LAYOUT:SECTIONS