SEE SHEET 4 OF 59 FOR UTILITY PLAN NOTES

SITE KEY
NOT TO SCALE

A B C D

WOOLSTOWN ROAD (AKA FALSON LANE)

EASTON LINE

TAX LOT 25
N/F PALLU ASSOC. LLC C/O
DR. SAGIR, PL. 30

GRAPHIC SCALE
1 INCH = 20 FT.

GRADING/UTILITY GRAPHIC LEGEND

EXIST. GAS VALVE	EXIST. BUREAUMAN WELL	PROP. WATER VALVE	EXIST. CURB LINE	EXIST. UNDERGROUND ELECTRIC SERVICE (ALL & SIZE OF CONDUIT NOT SHOWN)	EXIST. SPOT ELEVATION
EXIST. LIGHT POLE	APPROX. SOIL PIT LOCATION	PROP. GAS VALVE	PROP. CURB LINE	PROP. UNDERGROUND ELECTRIC SERVICE (ALL & SIZE OF CONDUIT NOT SHOWN)	EXIST. GUTTER ELEV.
EXIST. ELECTRIC LIGHT	EXIST. TIRE PYRAMID	PROP. STORM ELEMENT	EXIST. ELECTRIC LINE	EXIST. SHADOW SOFFIT LINE	EXIST. TOP OF CURB ELEV.
EXIST. SHADE BOX LIGHT	EXIST. WATER VALVE	PROP. SHADOW ELEMENT	PROP. ELECTRIC LINE		EXIST. FINISH FLOOR ELEV.
EXIST. FLOOD LIGHT POLE	EXIST. GAS VALVE	PROP. AREA LIGHT	EXIST. FIBER OPTIC LINE	EXIST. STORM SEWER LINE	EXIST. GARAGE FLOOR ELEV.
EXIST. TRAFFIC SIGNAL POLE	EXIST. GAS METER	PROP. GARAGE STRUCTURE	PROP. FIBER OPTIC LINE	PROP. SHADOW SEWER LINE	PROP. GARAGE SPOT ELEV.
EXIST. BOLLARD	EXIST. ELECTRIC METER	PROP. GARAGE BOLLARD	EXIST. GAS LINE		PROP. TOP OF CURB & THRESHOLD GARAGE ELEV.
EXIST. "A" INLET	EXIST. ELECTRIC BOX	PROP. SHADOW BOX BOLLARD	PROP. GAS LINE	EXIST. STORM SEWER LINE	PROP. GARAGE FLOOR ELEV.
EXIST. "B" INLET	EXIST. ELEVATOR BOX	PROP. "A" INLET	EXIST. OVERHEAD WIRES	PROP. STORM SEWER LINE	PROP. TOP OF WALL & PARAPET WALL & TOP OF WALL BETWEEN TOP WALL PARAPET TO BE DETERMINED BY WALL DESIGNER
EXIST. "C" INLET	EXIST. WELL	PROP. "B" INLET	PROP. OVERHEAD WIRES	EXIST. WATER SERVICE & ELEMENTS	
EXIST. "D" INLET	EXIST. WATER SHUT OFF VALVE	PROP. "C" INLET	EXIST. TELEPHONE LINE	PROP. WATER SERVICE & ELEMENTS	
EXIST. TWIN INLET	EXIST. TELEPHONE BOX	PROP. TWIN INLET	PROP. TELEPHONE LINE	EXIST. FIRE SERVICE & ELEMENTS	
EXIST. MANHOLE	EXIST. CABLE TV BOX	PROP. "D" INLET	EXIST. WATER LINE	PROP. FIRE SERVICE & ELEMENTS	
EXIST. UTILITY POLE	EXIST. HYDRANT	PROP. FLARED END SECTION	PROP. WATER LINE	PROP. DIRECTION OF DRAINAGE FLOW ARROW	

DYNAMIC ENGINEERING

PROJECT: PALLU ASSOCIATES, LLC
MIXED USE DEVELOPMENT
NEW PARK PROFESSIONAL DEVELOPMENT
BLOCK 30.01, LOT 25
TEXAS ROAD & WOOLSTOWN ROAD
TOWNSHIP OF MONTGOMERY, MONMOUTH COUNTY, NEW JERSEY

PROJECT YOURSELF
811 Before you dig.
FOR STATE SPECIFIC DIGGER PHONE NUMBERS VISIT: WWW.CALL811.COM

DYNAMIC ENGINEERING
LAND DEVELOPMENT CONSULTING • PLANNING
GEOTECHNICAL • ENVIRONMENTAL
TRAFFIC • SURVEY • PLANNING & ZONING
526 Newtown Yardley Road, Suite 201
Newtown, PA 18940
T: 267.685.0276 | F: 267.685.0341
Offices conveniently located at:

STEVEN R. CATTANI
PROFESSIONAL ENGINEER
NEW JERSEY LICENSE No. 45916

BRETT W. SKAPINETZ
PROFESSIONAL ENGINEER
NEW JERSEY LICENSE No. 41486

TITLE: UTILITY PLAN 'D'

SCALE: 1"=20' | DATE: 11/17/20
PROJECT No. 23411-99-001

SHEET No. 26 OF 59 | Rev. 0

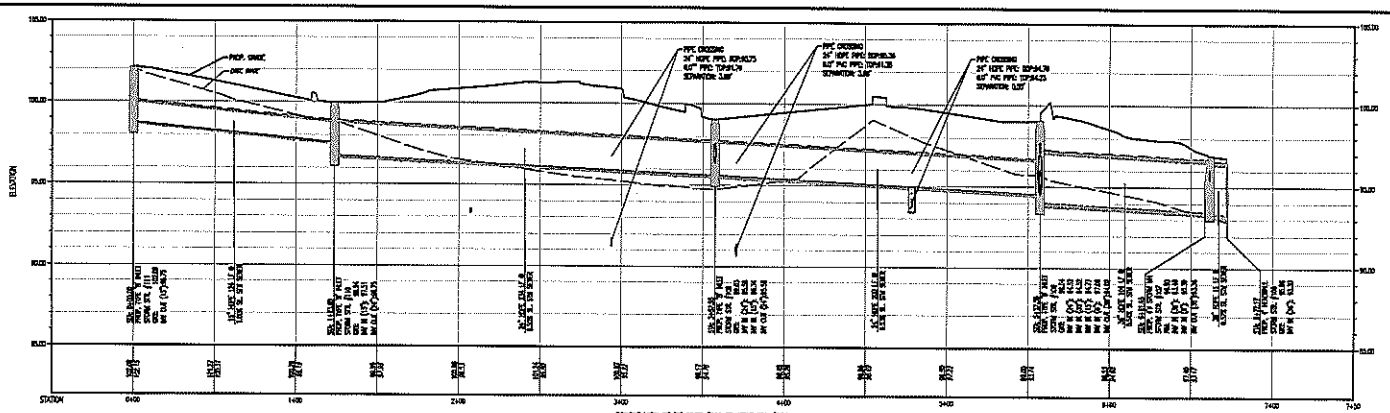

PROFILE VIEW OF "B" INLET #111 TO HEADWALL #106
HORIZONTAL SCALE: 1"=30'
VERTICAL SCALE: 1"=3'

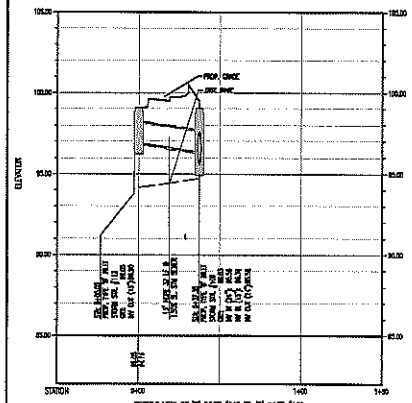

PROFILE VIEW OF "B" INLET #112 TO "B" INLET #109
HORIZONTAL SCALE: 1"=30'
VERTICAL SCALE: 1"=3'

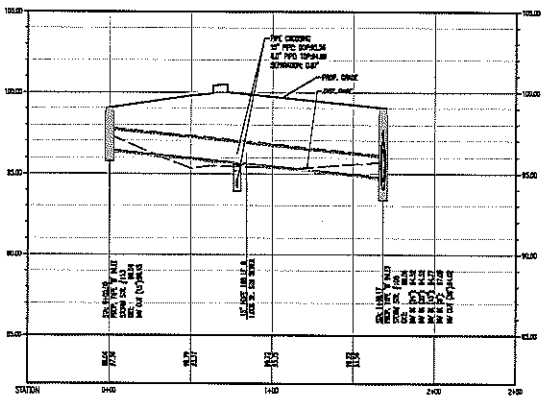

PROFILE VIEW OF "B" INLET #113 TO "B" INLET 108
HORIZONTAL SCALE: 1"=30'
VERTICAL SCALE: 1"=3'

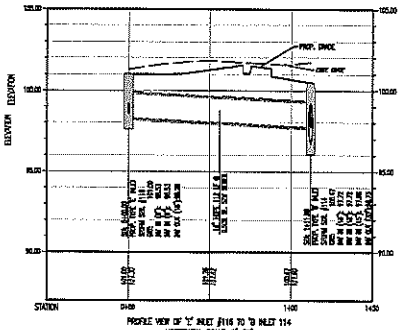

PROFILE VIEW OF "E" INLET #116 TO "B" INLET 114
HORIZONTAL SCALE: 1"=30'
VERTICAL SCALE: 1"=3'

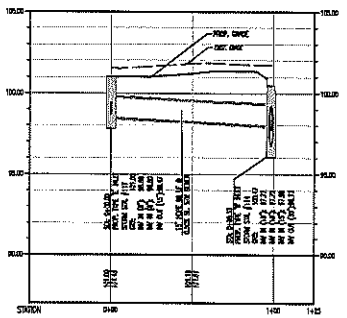

PROFILE VIEW OF "E" INLET #117 TO "B" INLET 114
HORIZONTAL SCALE: 1"=30'
VERTICAL SCALE: 1"=3'

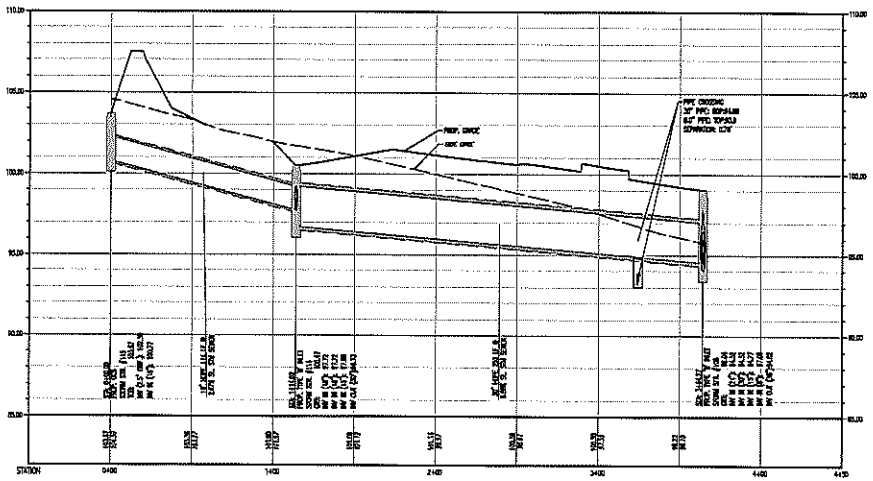

PROFILE VIEW OF OCS STR #115 TO "B" INLET 108
HORIZONTAL SCALE: 1"=30'
VERTICAL SCALE: 1"=3'

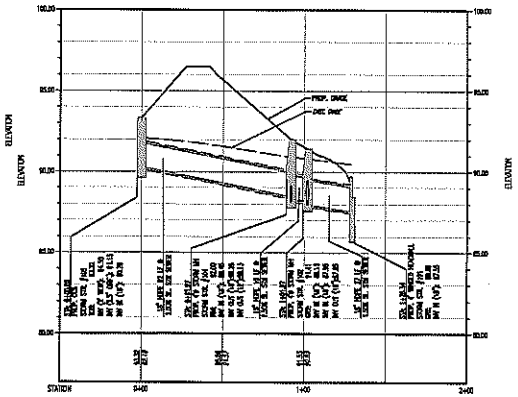

PROFILE VIEW OF OCS STR #105 TO HEADWALL #101
HORIZONTAL SCALE: 1"=30'
VERTICAL SCALE: 1"=3'

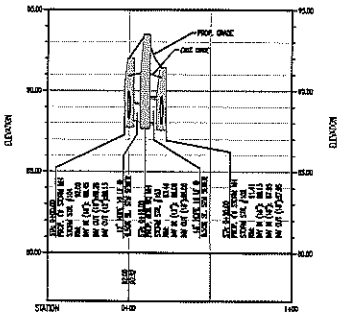

PROFILE VIEW OF MANHOLE #104 TO MANHOLE #102
HORIZONTAL SCALE: 1"=30'
VERTICAL SCALE: 1"=3'

DYNAMIC ENGINEERING
LAND DEVELOPMENT CONSULTING • PERMITTING
GEOTECHNICAL • ENVIRONMENTAL
TRAFFIC • SURVEY • PLANNING & DESIGN

826 Newtown Yardley Road, Suite 201
Newtown, PA 18940
T: 267.685.0274 | F: 267.685.0341

Offices conveniently located at:

www.dynamicengine.com

STEVEN R. CATTANI
PROFESSIONAL ENGINEER
NEW JERSEY LICENSE No. 19916

BRETT W. SKAPINETZ
PROFESSIONAL ENGINEER
NEW JERSEY LICENSE No. 19916

TITLE: STORM PROFILES

SCALE: 1"=30'
DATE: 11/17/20
PROJECT No. 2541-99-001

SHEET No. 27 OF 30
Rev. 0

DYNAMIC ENGINEERING CONSULTANTS, P.C. - ALL RIGHTS RESERVED

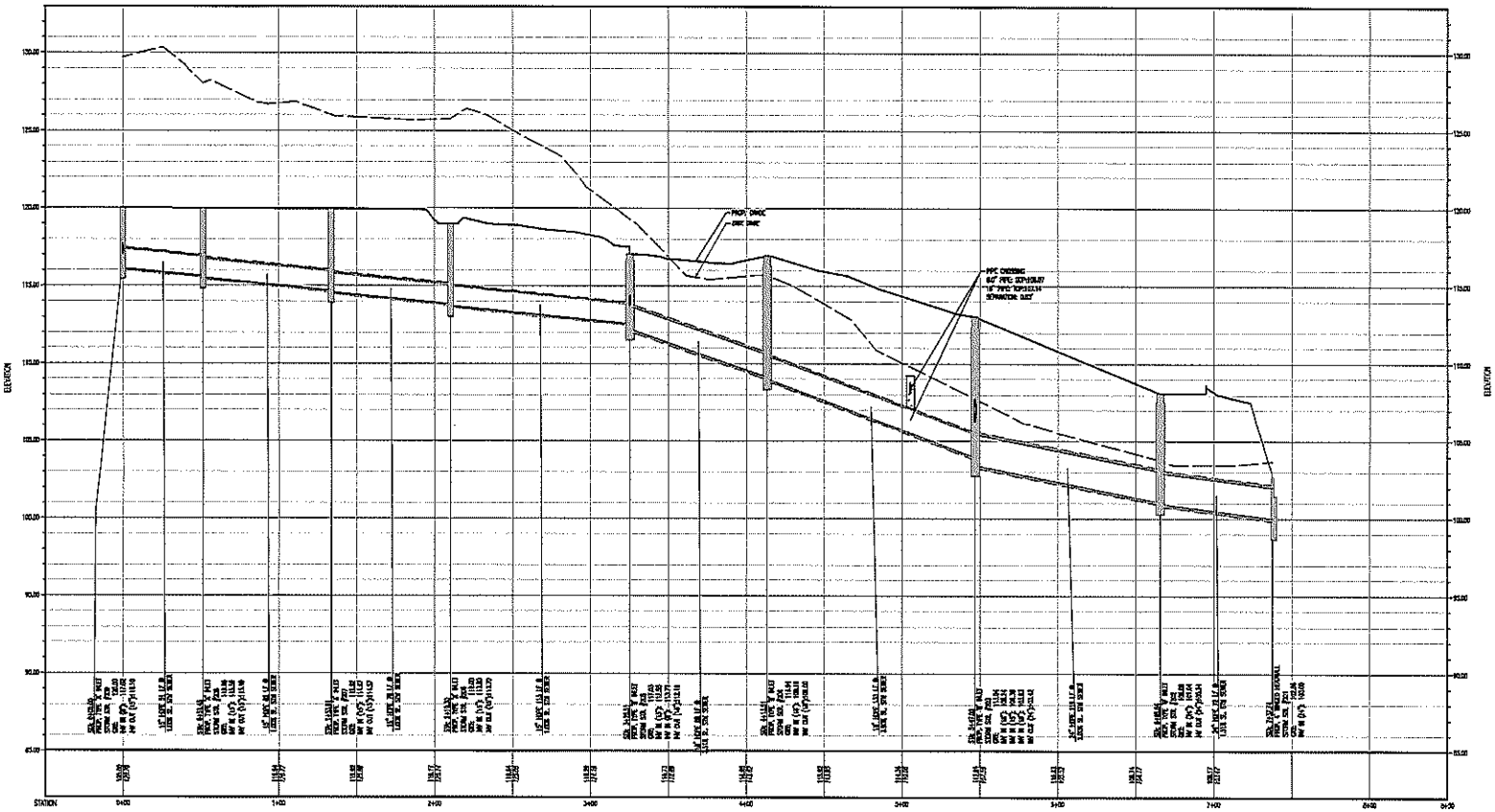

PROFILE VIEW OF "A" INLET #209 TO HEADWALL 201
HORIZONTAL SCALE: 1"=30'
VERTICAL SCALE: 1"=3'

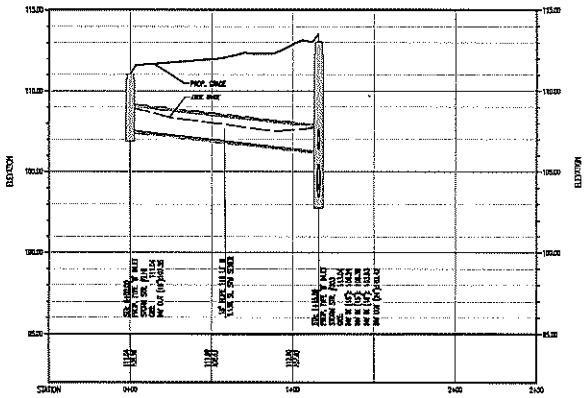

PROFILE VIEW OF "B" INLET #210 TO "B" INLET #203
HORIZONTAL SCALE: 1"=30'
VERTICAL SCALE: 1"=3'

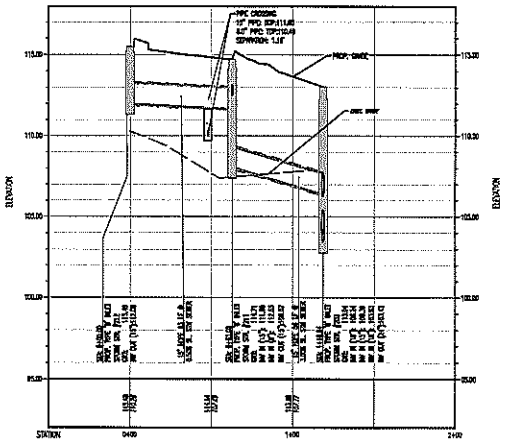

PROFILE VIEW OF "B" INLET #212 TO "B" INLET #203
HORIZONTAL SCALE: 1"=30'
VERTICAL SCALE: 1"=3'

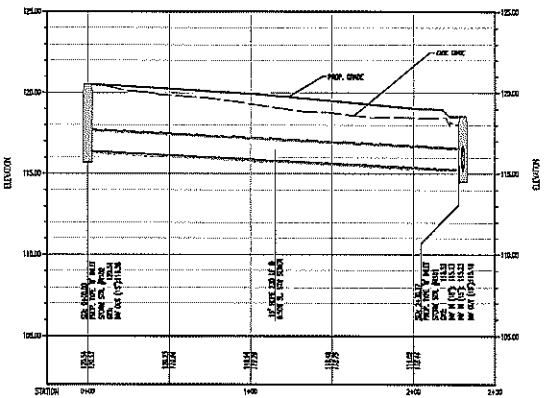

PROFILE VIEW OF "B" INLET #102 TO "B" INLET #101
HORIZONTAL SCALE: 1"=30'
VERTICAL SCALE: 1"=3'

DYNAMIC ENGINEERING CONSULTANTS, PC

NO.	DATE	COMMENTS	BY

STORM PLANS NOT IN FINAL CONSTRUCTION PERFORMANCE ONLY AND ULAY DUE TO SOLED PLAN COORDINATION

DRAWN BY: AJW | SCALE: NONE | DATE: 11/17/20 | REVISED BY: SAM | DATE: DEC | REVISED BY: | DATE:

PROJECT: PALLU ASSOCIATES, LLC
HOPE PARK RESIDENTIAL DEVELOPMENT
TEXAS ROAD & U.S. RT. 1
TOWNSHIP OF HOPEWELL, MERCER COUNTY, NEW JERSEY

PROJECT TOWNSHIP

811 Dial before you dig.
FOR STATE SPECIFIC SHEET THREE NUMBERS VISIT WWW.CALL811.COM

DYNAMIC ENGINEERING
LAND DEVELOPMENT CONSULTING • PLANNING
GEOTECHNICAL • ENVIRONMENTAL
TRAFFIC • SURVEY • PLANNING & ZONING
826 Newtown Yardley Road, Suite 201
Newtown, PA 18940
T: 267.685.0274 | F: 267.685.0141
Offices conveniently located at:
www.dynamicnj.com

STEVEN R. CATTANI
PROFESSIONAL ENGINEER
NEW JERSEY LICENSE No. 46914

BRETT W. SKAPINETZ
PROFESSIONAL ENGINEER
NEW JERSEY LICENSE No. 41000

TITLE: STORM PROFILES

SCALE: 1"=30' | DATE: 11/17/20
PROJECT No. 2041-09-001

SHEET No. 28 OF 50 | REV. 0

COPYRIGHT © 2020 – DYNAMIC ENGINEERING CONSULTANTS, PC – ALL RIGHTS RESERVED

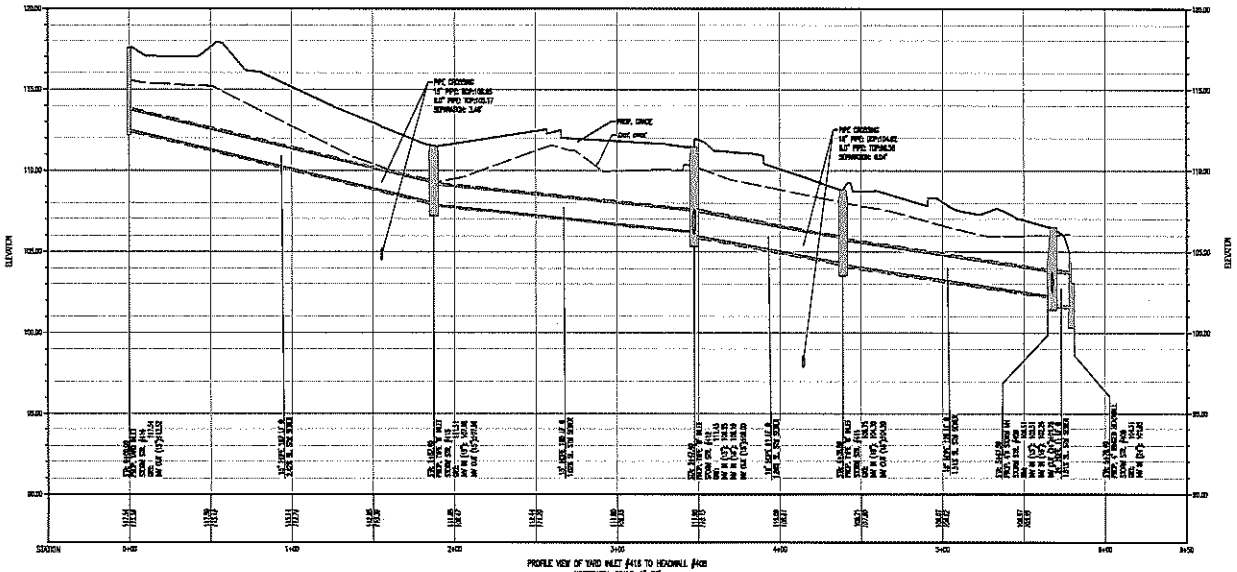

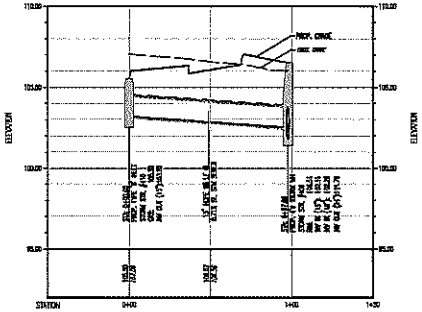

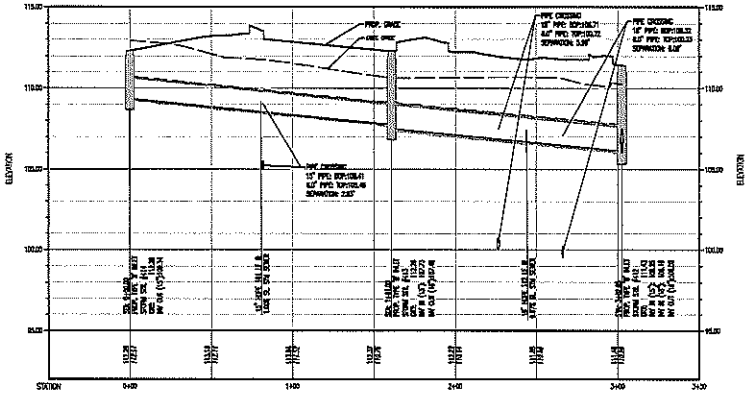

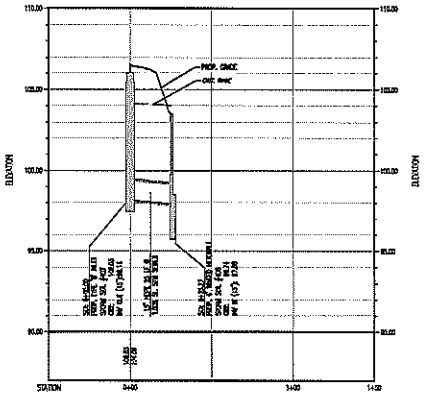

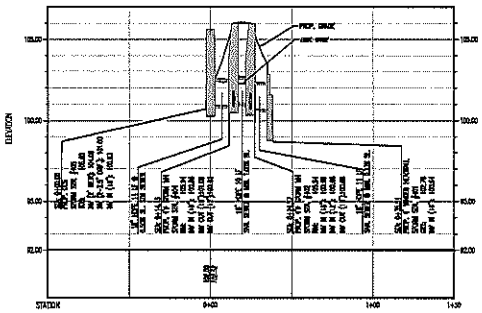

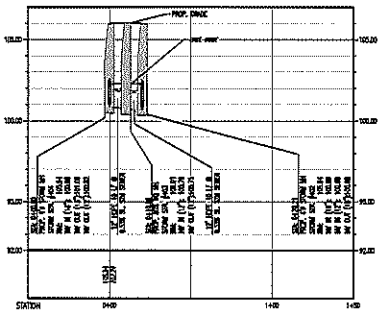

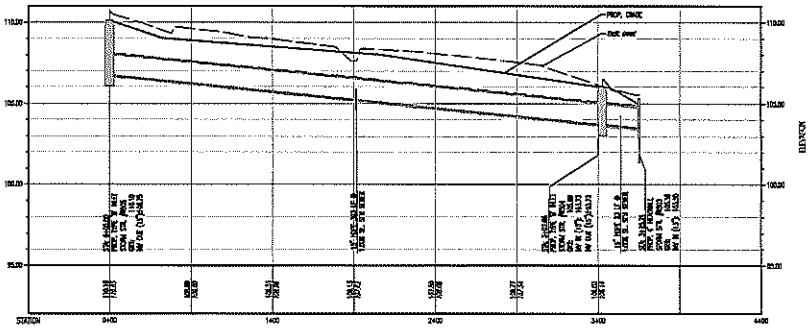

DYNAMIC ENGINEERING

STORM PLANS NOT IN RED DESIGNATED BUILDING AREA
GRAY AREA TEXT DOES NOT SEE WORK THIS CONTRACT

PROJECT: PALLU ASSOCIATES, LLC
PROJ. NAME: CONDOMINIUM AT HELMPORT
TOWN HOUSE & FLOOR LIFE
TOWNSHIP OF NEWTOWN, NEWTOWN COUNTY, NEW JERSEY

PROTECT YOURSELF
811 Know what's below. Call before you dig.
FOR STATE SPECIFIC SHEET FOOTER NUMBERS VISIT WWW.CALL811.COM

DYNAMIC ENGINEERING
LAND DEVELOPMENT CONSULTING • PERMITTING
GEOTECHNICAL • ENVIRONMENTAL
SURVEY • PLANNING • ZONING
826 Newtown Yardley Road, Suite 201
Newtown, PA 18940
T: 267.685.0276 | F: 267.685.0241
Offices conveniently located at:
www.dynamicpc.com

STEVEN R. CATTANI
PROFESSIONAL ENGINEER
NEW JERSEY LICENSE No. 46614

BRETT W. SKAPINETZ
PROFESSIONAL ENGINEER
NEW JERSEY LICENSE No. 41866

TITLE: STORM PROFILES

SCALE: 1"=30' | DATE: 11/17/20
PROJ. No. 2841-09-001

SHEET No. 29 OF 50 | Rev. 0

COPYRIGHT © 2020 - DYNAMIC ENGINEERING CONSULTANTS, PC - ALL RIGHTS RESERVED

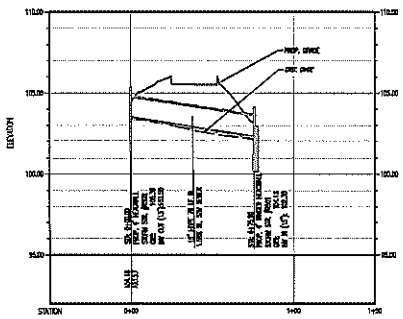

PROFILE VIEW OF HEADWALL #S502 TO HEADWALL #S501
HORIZONTAL SCALE: 1"=30'
VERTICAL SCALE: 1"=3'

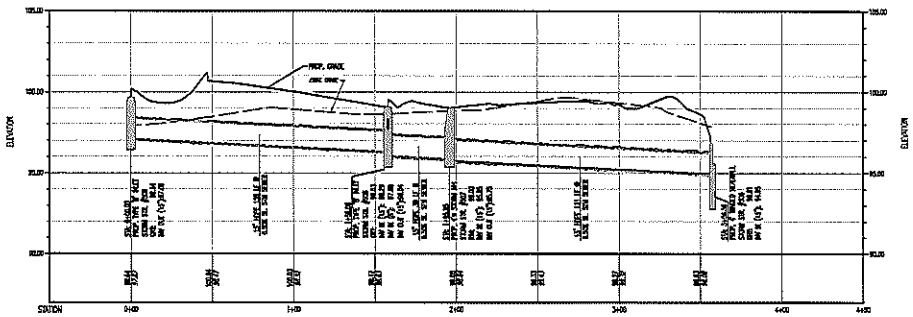

PROFILE VIEW OF 'B' INLET #S504 TO HEADWALL #S506
HORIZONTAL SCALE: 1"=30'
VERTICAL SCALE: 1"=3'

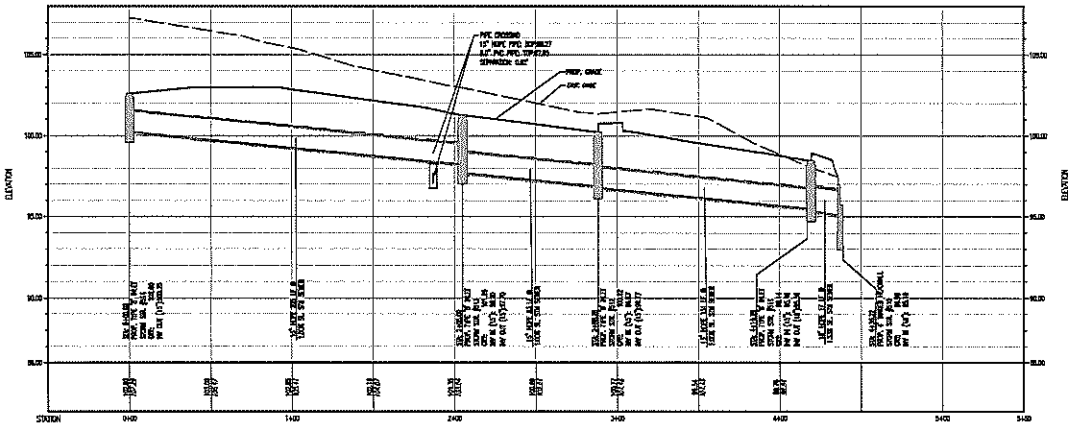

PROFILE VIEW OF 'B' INLET #S514 TO HEADWALL #S510
HORIZONTAL SCALE: 1"=30'
VERTICAL SCALE: 1"=3'

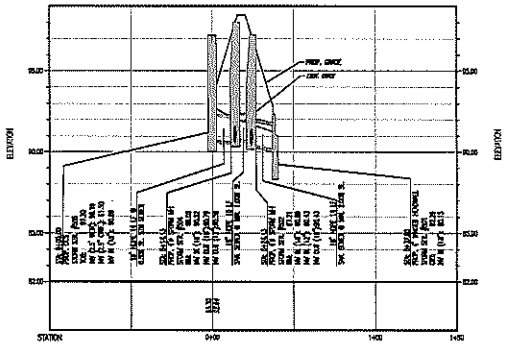

PROFILE VIEW OF SCS STR #S505 TO HEADWALL #S501
HORIZONTAL SCALE: 1"=30'
VERTICAL SCALE: 1"=3'

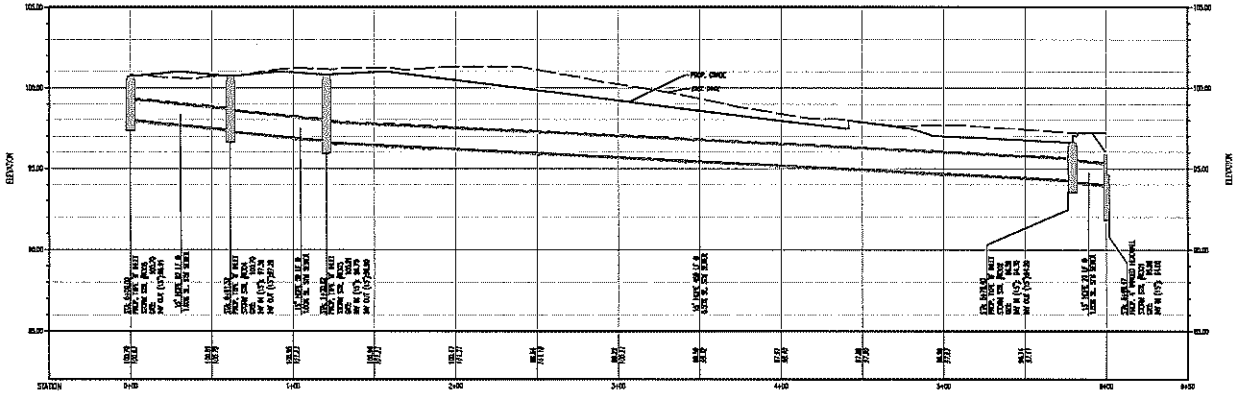

PROFILE VIEW OF 'B' INLET #S505 TO HEADWALL #S501
HORIZONTAL SCALE: 1"=30'
VERTICAL SCALE: 1"=3'

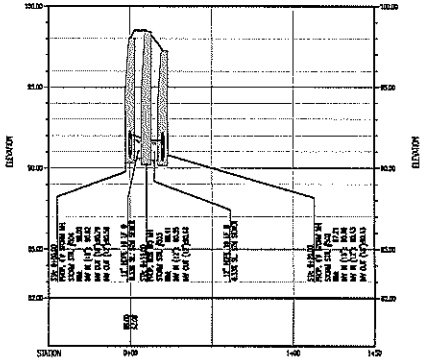

PROFILE VIEW OF MANHOLE #S04 TO MANHOLE #S02
HORIZONTAL SCALE: 1"=30'
VERTICAL SCALE: 1"=3'

DYNAMIC ENGINEERING

STORM GRADE MAY BE WATER SUBMERGED UNDERNEATH
GRADY BOND EASY DOT BIS WHERE STATE ENCROACHMENTS

DATE	DESIGN	DRAWN	CHECKED
N/A	TMS	JMC	SRC

PROJECT: PALLU ASSOCIATES, LLC
BLOCK 1101, LOT 1.01
ROCKY HILL ROAD & STELLA LANE
TOWN OF HOPEWELL, MONMOUTH COUNTY, NEW JERSEY

PROTECT YOURSELF
811
Call before you dig.
FOR STATE SPECIFIC SHORT FORM, NUMBERS VISIT: WWW.CALL811.COM

DYNAMIC ENGINEERING
LAND DEVELOPMENT CONSULTING • PLANNING
GEOTECHNICAL • ENVIRONMENTAL
TRAFFIC • SURVEY • PLANNING & ZONING
826 Newtown Yardley Road,
Suite 201
Newtown, PA 18940
P: 267.685.0276 | F: 267.685.0241
DEI cannot consider this document sealed

STEVEN R. CATTANI
PROFESSIONAL ENGINEER
NEW JERSEY LICENSE No. 46804

BRETT W. SKAPINETZ
PROFESSIONAL ENGINEER
NEW JERSEY LICENSE No. 41366

TITLE:
STORM PROFILES

SCALE: 1"=30'
FT.
DATE: 11/17/20
PROJECT No. 2041-99-001

SHEET No. 30 OF 36
REV. No. 0

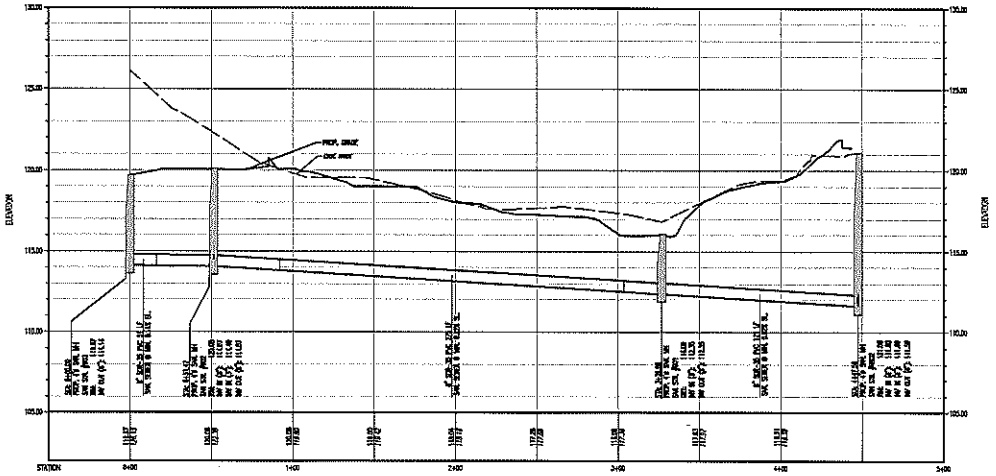

PROFILE VIEW OF MANHOLE #003 TO MANHOLE #002
HORIZONTAL SCALE: 1"=30'
VERTICAL SCALE: 1"=3'

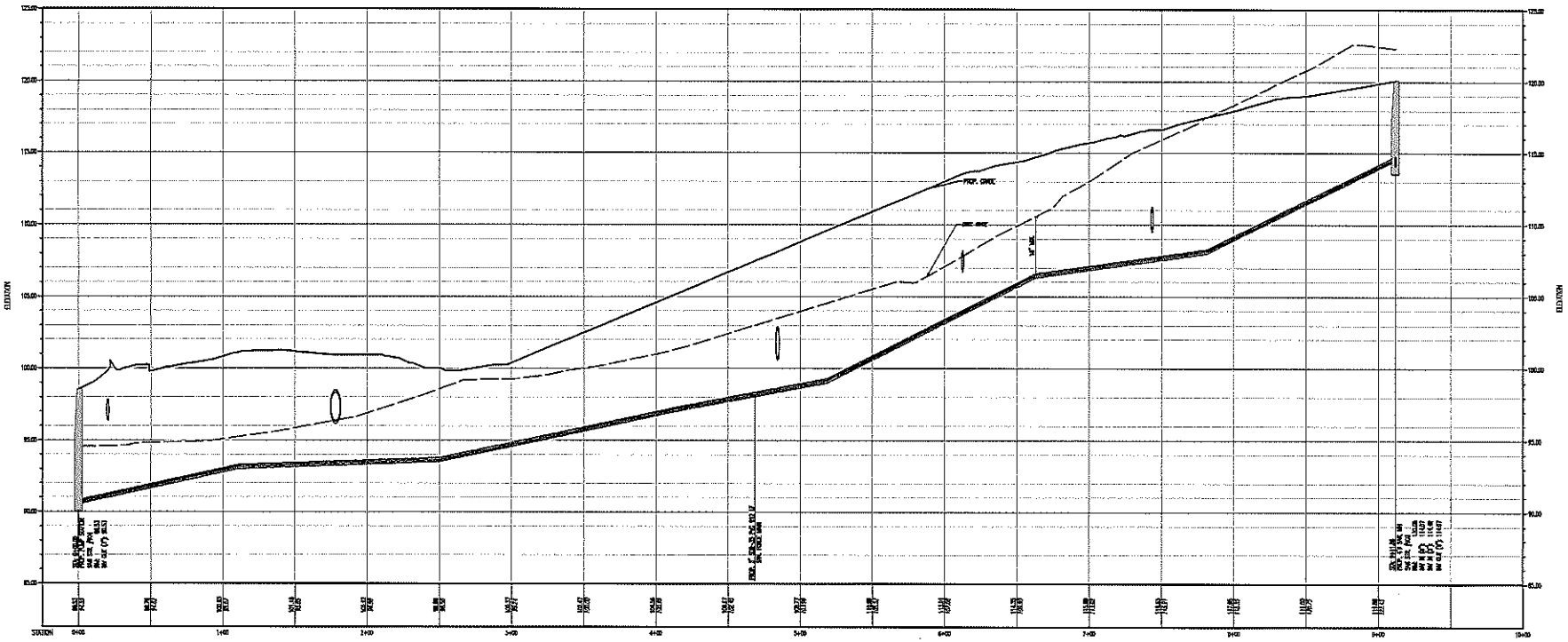

PROFILE VIEW OF PUMP STATION TO MANHOLE #002
HORIZONTAL SCALE: 1"=30'
VERTICAL SCALE: 1"=3'

DYNAMIC ENGINEERING
CONSULTANTS, INC.
• SURVEY • TRAFFIC

REV.	DATE	COMMENTS	BY

STORM WATER SEWER OR SEWER CONSTRUCTION UNDERGROUND UTILITY AND GAS LINES FOR SOUTH PARK GROUNDWATER

DRAWN BY: AJW | CHECKED BY: SRC | DESIGNED BY: SRC | APPROVED BY: BWS

PROJECT: PALLU ASSOCIATES, LLC
MIXED USE DEVELOPMENT
BLOCK 1.01, LOT 1.01
TOWNSHIP OF MANSFIELD, BURLINGTON COUNTY, NEW JERSEY

PROTECT YOURSELF
811
Dig with Below
Call Before you Dig.
FOR STATE SPECIFIC DIGGING NUMBERS VISIT: WWW.CALL811.COM

DYNAMIC ENGINEERING
LAND DEVELOPMENT CONSULTING • PLANNING
GEOTECHNICAL • ENVIRONMENTAL
SURVEY • PLANNING & ZONING
826 Newtown Yardley Road,
Suite 201
Newtown, PA 18940
T: 267.685.0274 | F: 267.685.0041
Offices throughout the United States
www.dynamicpa.com

STEVEN R. CATTANI
PROFESSIONAL ENGINEER
NEW JERSEY LICENSE No. 44614

BRETT W. SKAPINETZ
PROFESSIONAL ENGINEER
NEW JERSEY LICENSE No. 11596

TITLE:
SANITARY PROFILES

SCALE: 1"=30' | DATE: 11/12/20

PROJECT No. 2341-03-001

SHEET No. 31 OF 36 | Rev. 0

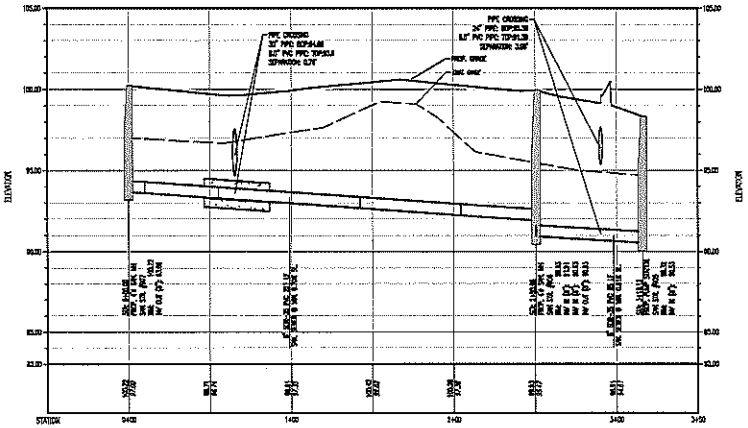

PROFILE VIEW OF MANHOLE #907 TO PUMP STATION
HORIZONTAL SCALE: 1"=30'
VERTICAL SCALE: 1"=3'

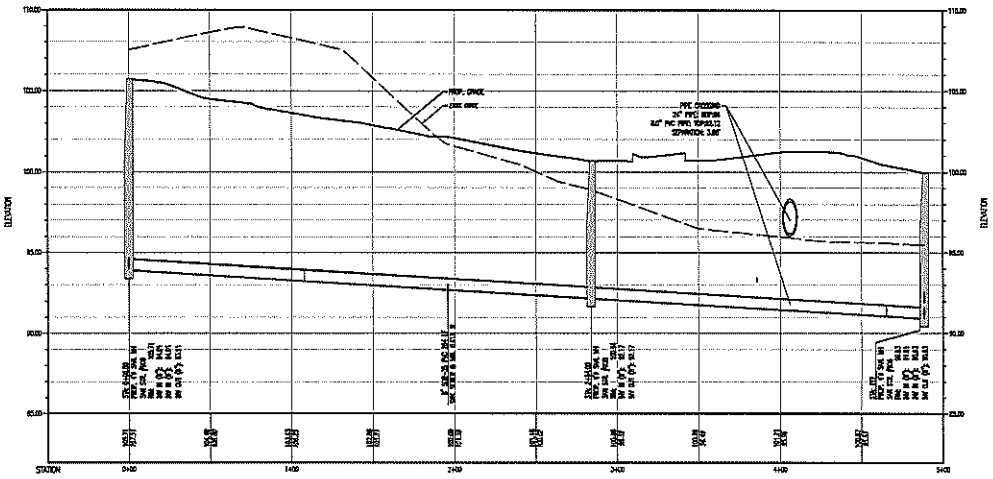

PROFILE VIEW OF MANHOLE #900 TO MANHOLE #905
HORIZONTAL SCALE: 1"=30'
VERTICAL SCALE: 1"=3'

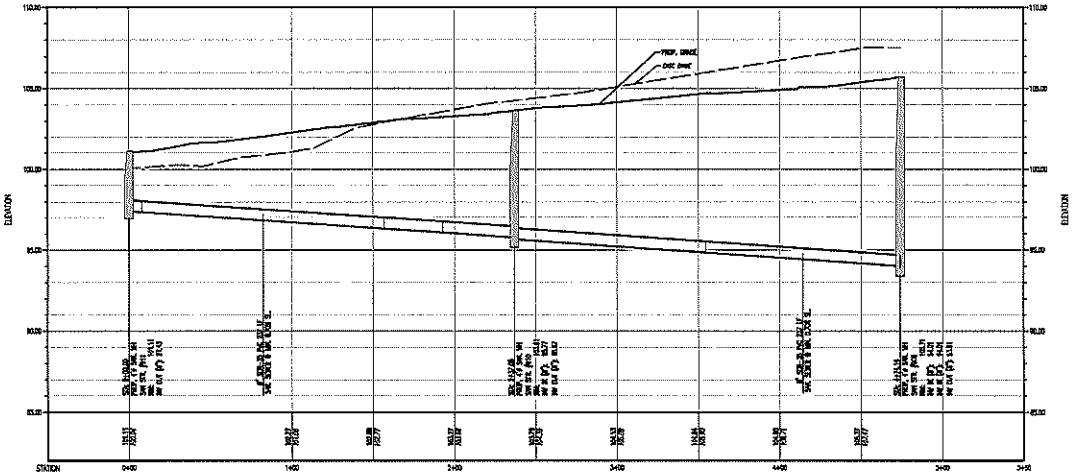

PROFILE VIEW OF MANHOLE #911 TO MANHOLE #909
HORIZONTAL SCALE: 1"=30'
VERTICAL SCALE: 1"=3'

DYNAMIC ENGINEERING

REV.	DATE	COMMENTS	BY

THIS PLAN SET IS FOR DESCRIPTIVE PURPOSES ONLY AND IS NOT TO BE USED FOR CONSTRUCTION

DESIGN BY: ____ DRAWN BY: ____ CHKD BY: ____ APP: ____ SCALE: ____ DATE: ____

PROJECT: PALLU ASSOCIATES, LLC
PROPOSED SANITARY SEWER EXTENSION
BLOCK 11.01, LOTS 10 & 16
1010 ROUTE 130 NORTH
TOWNSHIP OF BURLINGTON, MONMOUTH COUNTY, NEW JERSEY

PROTECT YOURSELF
811 Know what's below. Call before you dig.
FOR SITE SPECIFIC DIRECT PHONE NUMBERS VISIT: www.CALL811.COM

DYNAMIC ENGINEERING
LAND DEVELOPMENT CONSULTING • PERMITTING
GEOTECHNICAL • ENVIRONMENTAL
TRAFFIC • SURVEY • PLANNING & ZONING
826 Newtown Yardley Road, Suite 201
Newtown, PA 18940
T: 267.685.0276 | F: 267.685.0241
Offices conveniently located at:
www.dynamicusa.com

STEVEN R. CATTANI
PROFESSIONAL ENGINEER
NEW JERSEY LICENSE No. 40014

BRETT W. SKAPINETZ
PROFESSIONAL ENGINEER
NEW JERSEY LICENSE No. 41346

TITLE:
SANITARY PROFILES

SCALE: 1"=30' | DATE: 11/17/20
PROJECT No. 2541-98-001

SHEET No. 32 OF 58 | REV. 0

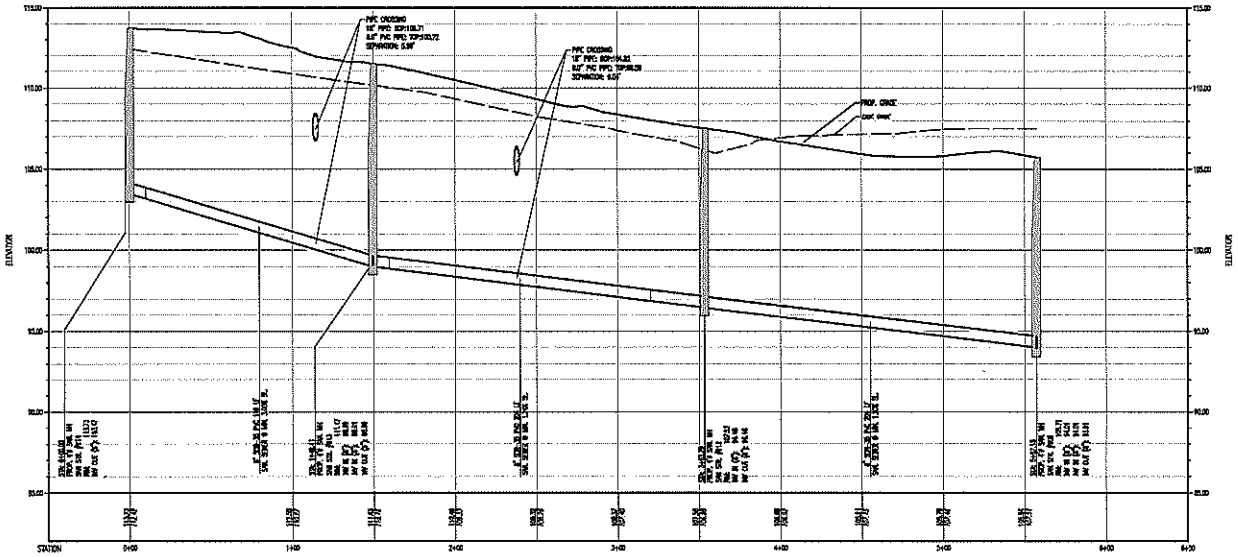

PROFILE VIEW OF MANHOLE #914 TO MANHOLE #909
HORIZONTAL SCALE: 1"=30'
VERTICAL SCALE: 1"=5'

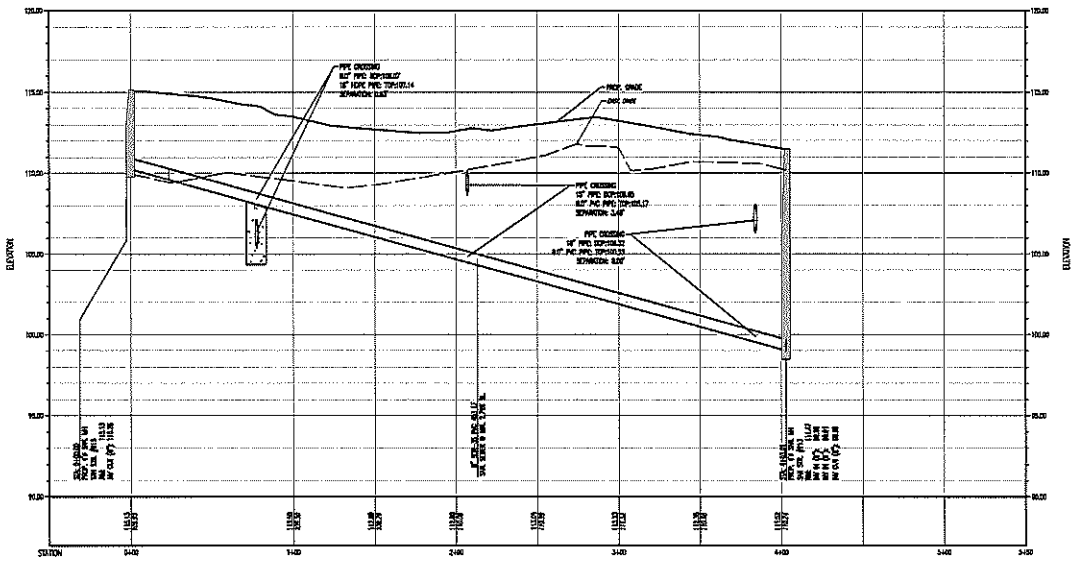

PROFILE VIEW OF MANHOLE #915 TO MANHOLE #913
HORIZONTAL SCALE: 1"=30'
VERTICAL SCALE: 1"=5'

DYNAMIC ENGINEERING

826 Newtown Yardley Road, Suite 201
Newtown, PA 18940
T: 267.685.0274 | F: 267.685.0341

STEVEN R. CATTANI
PROFESSIONAL ENGINEER

BRETT W. SKAPINETZ
PROFESSIONAL ENGINEER

TITLE: SANITARY PROFILES

DATE: 11/17/23
PROJECT #: 2041-40-001

SHEET No. 33 OF 50

SEE SHEET 4 OF 59 FOR LANDSCAPE PLAN NOTES

THIS PLAN IS FOR GRAPHICAL REPRESENTATION PURPOSES ONLY. NOT FOR CONSTRUCTION

SITE KEY

PROP. TREE PROTECTION FENCE

TEXAS ROAD

WOOLLEYTOWN ROAD (AKA PAISON LANE)

GRAPHIC SCALE

DYNAMIC ENGINEERING

826 Newtown Yardley Road, Suite 201
Newtown, PA 18940

STEVEN R. CATTANI
PROFESSIONAL ENGINEER

BRETT W. SKAPINETZ
PROFESSIONAL ENGINEER

TITLE: OVERALL LANDSCAPE PLAN

DATE: 11/17/20

PROJECT NO. 2541-99-001

SHEET No. 34 OF 59

THIS PLAN TO BE UTILIZED FOR LANDSCAPE PURPOSES ONLY

SEE SHEET 4 OF 50 FOR LANDSCAPE PLAN NOTES

PROP. TREE PROTECTION FENCE

TAX LOT 26
N/F DALLU ASSOCIATES, LLC
DEL. BANK, PIC 3411

SITE KEY

GRAPHIC SCALE

DYNAMIC ENGINEERING

PROJECT: PALLU ASSOCIATES, LLC
MIXED USE CONDOMINIUM DEVELOPMENT
TAX MAP 4, LOT 26
TOWNSHIP OF MONMOUTH, MONMOUTH COUNTY, NEW JERSEY

PROJECT NOTICE

811 Know what's below. Call before you dig.

FOR STATE SPECIFIC DIGGER PHONE NUMBERS VISIT WWW.CALL811.COM

DYNAMIC ENGINEERING

LAND DEVELOPMENT CONSULTING • PERMITTING
GEOTECHNICAL • ENVIRONMENTAL
TRAFFIC • SURVEY • PLANNING & ZONING

826 Newtown Yardley Road,
Suite 201
Newtown, PA 18940

t: 267.685.0276 | f: 267.685.0361

Offices conveniently located at:

STEVEN R. CATTANI

PROFESSIONAL ENGINEER

BRETT W. SKAPINETZ

PROFESSIONAL ENGINEER

TITLE

LANDSCAPE PLAN 'A'

11/17/20

2541-99-001

SHEET No. 35 OF 50

THIS PLAN TO BE UTILIZED FOR LANDSCAPE PURPOSES ONLY

SEE SHEET 4 OF 59 FOR LANDSCAPE PLAN NOTES

PROP. TREE PROTECTION FENCE

WOOLEYTOWN ROAD (AKA FALSON LANE)

SITE KEY

NOT TO SCALE

GRAPHIC SCALE

1 INCH = 30 FT.

DYNAMIC ENGINEERING

PROJECT YOURSELF

811 Know what's below. Call before you dig.

FOR STATE SPECIFIC DIGGER PHONE NUMBERS VISIT: WWW.CALL811.COM

DYNAMIC ENGINEERING

LAND DEVELOPMENT CONSULTING • PLANNING
GEOTECHNICAL • ENVIRONMENTAL
TRAFFIC • SURVEY • PLANNING & ZONING

826 Newtown Yardley Road, Suite 201
Newtown, PA 18940

T: 267.685.0274 | F: 267.685.0361

Offices conveniently located at:

www.dynamicengineering.com

STEVEN R. CATTANI

PROFESSIONAL ENGINEER
NEW JERSEY LICENSE No. 40014

BRETT W. SKAPINETZ

PROFESSIONAL ENGINEER
NEW JERSEY LICENSE No. 41988

TITLE:

LANDSCAPE PLAN 'B'

DATE: 11/17/20

PROJECT No. 2841-09-001

SHEET No. 36 OF 59

Rev. 0

STOP! PLEASE REFER TO WATER DISTRIBUTION ENGINEER
USE AT YOUR OWN RISK UNTIL SEE SEALED FOR CONSTRUCTION

DATE | REVISION | INITIALS

PROJECT: PALLU ASSOCIATES, LLC
MIXED USE RESIDENTIAL DEVELOPMENT
TAX MAP 1, BLOCK 1, LOT 1.01
TOWNSHIP OF WOOLWICH, GLOUCESTER COUNTY, NEW JERSEY

NO.	DATE	REVISION	BY

THIS PLAN TO BE UTILIZED FOR LANDSCAPE PURPOSES ONLY

SEE SHEET 4 OF 50 FOR LANDSCAPE PLAN NOTES

TAX LOT 26
N/F PALLU ASSOCIATES, LLC
DB. 8536, PG. 3411

TAX LOT 27
N/F [illegible]

PROPOSED 3 STORY 24 UNIT BUILDING

PROPOSED 3 STORY 27 UNIT BUILDING

PROPOSED 3 STORY 24 UNIT BUILDING

PROPOSED 3 STORY 24 UNIT BUILDING

PROPOSED 3 STORY 24

THIS PLAN TO BE UTILIZED FOR LANDSCAPE PURPOSES ONLY

SEE SHEET 4 OF 59 FOR LANDSCAPE PLAN NOTES

SITE KEY
NOT TO SCALE

TEXAS ROAD

WOOLETTOWN ROAD (AKA FALSON LANE)

PROP. TREE PROTECTION FENCE

GRAPHIC SCALE
1 INCH = 30 FT.

DYNAMIC ENGINEERING

PROJECT: PALLU ASSOCIATES, LLC
MIXED USE DEVELOPMENT
BLOCK 1101, LOTS 27.01, 27.02, 27.03, 27.04, 27.05, 27.06, 27.07, 27.08, 27.09, 27.10, 27.11, 27.12, 27.13, 27.14, 27.15, 27.16, 27.17, 27.18, 27.19, 27.20, 27.21, 27.22, 27.23, 27.24, 27.25, 27.26, 27.27, 27.28, 27.29, 27.30, 27.31, 27.32, 27.33, 27.34, 27.35, 27.36, 27.37, 27.38, 27.39, 27.40,

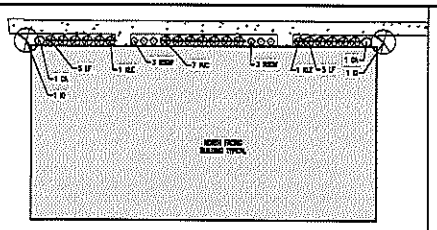

NORTH FACING BUILDING FOUNDATION PLANTING DETAIL.

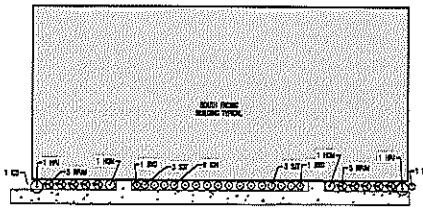

SOUTH FACING BUILDING FOUNDATION PLANTING DETAIL.

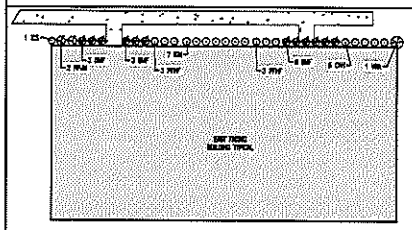

EAST FACING BUILDING FOUNDATION PLANTING DETAIL.

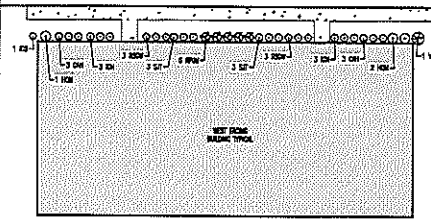

WEST FACING BUILDING FOUNDATION PLANTING DETAIL.

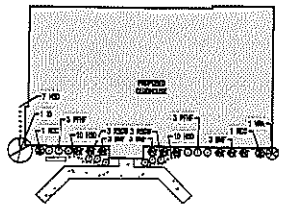

CLUBHOUSE LAYOUT FOUNDATION PLANTING DETAIL.



DECIDUOUS AND EVERGREEN SHRUB PLANTING DETAIL.
NOT TO SCALE



EVERGREEN TREE PLANTING DETAIL.
NOT TO SCALE

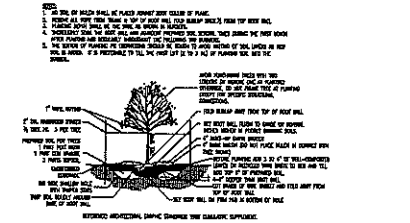

DECIDUOUS TREE PLANTING DETAIL.
NOT TO SCALE

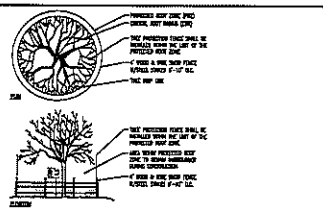

TREE PROTECTION DURING SITE CONSTRUCTION DETAIL.
NOT TO SCALE

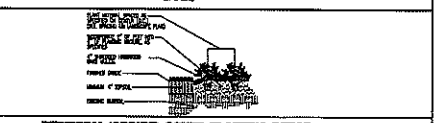

PERENNIAL/GROUND COVER PLANTING DETAIL.
NOT TO SCALE

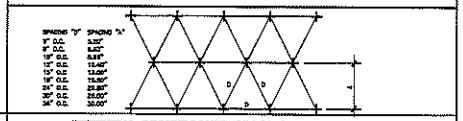

PERENNIAL GROUNDCOVER/SPACING DETAIL.
NOT TO SCALE

OVERALL TOTAL PROJECT TREE REPLACEMENT CALCULATION

THIS PLAN TO BE UTILIZED FOR LANDSCAPE PURPOSES ONLY

Tree Size	Calculated No. of Trees within the Survey Area	Total Trees Eligible Between In Field Areas	Total Field Survey Area (SF)	Tree per SF	Unit of Calculation * (SF)	Calculated Total No. of Trees in Unit	Total Trees Eligible Between In Unit	No. of Trees to be Replaced Per Tree Removal: 1" - 3.5" Caliper	3" Caliper	No. of Proposed Trees Required
4"	38	173	43,000	0.00883	500,000	348	1,392	1	-	1,392
5"	34		43,000	0.00553	500,000	276				
6"	30		43,000	0.00387	500,000	194				
7"	7		43,000	0.00270	500,000	135				
8"	23		43,000	0.00208	500,000	104				
9"	6		43,000	0.00154	500,000	77				
10"	12		43,000	0.00123	500,000	62				
11"	2		43,000	0.00092	500,000	46				
12"	14		43,000	0.00077	500,000	38				
13"	1	38	43,000	0.00061	500,000	31	403	2	-	806
14"	6		43,000	0.00050	500,000	25				
15"	12		43,000	0.00042	500,000	21				
16"	4		43,000	0.00037	500,000	19				
17"	2		43,000	0.00034	500,000	17				
18"	4		43,000	0.00027	500,000	13				
19"	3	9	43,000	0.00024	500,000	12	108	-	2	254
20"	3		43,000	0.00021	500,000	11				
21"	1		43,000	0.00019	500,000	10				
22"	0		43,000	0.00018	500,000	9				
23"	2		43,000	0.00016	500,000	8				
24"	1		43,000	0.00015	500,000	8				
25"	2		43,000	0.00013	500,000	7				
26"	1	7	43,000	0.00012	500,000	6	78	-	4	312
27"	1		43,000	0.00011	500,000	6				
28"	1		43,000	0.00010	500,000	5				
29"	1		43,000	0.00009	500,000	5				
30"	1		43,000	0.00008	500,000	4				
Total	172				3,500					1,368
* Does not include 4" to 6.5" Removal							TOTAL TREES PROVIDED			1,368*

NOTE: APPLICANT FOR MORGAN PLAN AT THE TIME OF TREE REMOVAL THERE ARE 1368 TO REMOVED TREES. THE ONE WE DESTROYED IN THE Street, WITH RESIDENT APPLICANT CHRISTOPHER THOMAS MORGAN, LLC, ET AL. V. TOWNSHIP OF MARLBORO, ET AL. DOCKET NO. MON-L-4879-19 (PREVIOUS NO. MON-L-4879-10) DECIDED D. DR A. R. (C) APPLICANT REQUESTS RAISED FROM PREVIOUS TOWNSHIP ORDINANCE (2.01-2.02)

EXISTING WOODED ACRE SUMMARIES

TREE PLOT AREA A

Tree Size	Surveyed No. of Trees within Tree Plot Area	Survey Area (SF)
4"	13	15,000
5"	3	
6"	3	
7"	4	
8"	4	
9"	3	
10"	2	
11"	1	
12"	1	
13"	1	
14"	3	
15"	4	
16"	3	
17"	1	
18"	1	
20"	1	
24"	1	
25"	1	
27"	1	
29"	1	
Total	48	

TREE PLOT AREA B

Tree Size	Surveyed No. of Trees within Tree Plot Area	Survey Area (SF)
4"	7	15,000
5"	3	
6"	4	
7"	3	
8"	3	
9"	1	
10"	4	
11"	3	
12"	1	
13"	1	
14"	1	
15"	1	
16"	1	
17"	1	
18"	1	
20"	1	
Total	36	

TREE PLOT AREA C

Tree Size	Surveyed No. of Trees within Tree Plot Area	Survey Area (SF)
4"	9	15,000
5"	2	
6"	4	
7"	4	
8"	2	
9"	3	
10"	1	
11"	3	
12"	2	
14"	4	
15"	3	
16"	1	
17"	1	
18"	1	
Total	40	

TREE PLOT AREA D

Tree Size	Surveyed No. of Trees within Tree Plot Area	Survey Area (SF)
4"	7	15,000
5"	3	
6"	4	
7"	4	
8"	5	
9"	3	
10"	3	
11"	1	
12"	2	
13"	2	
14"	1	
15"	1	
16"	1	
20"	1	
22"	1	
23"	1	
25"	1	
27"	1	
29"	1	
30"	1	
Total	37	

TREE PLOT AREA E

Tree Size	Surveyed No. of Trees within Tree Plot Area	Survey Area (SF)
4"	10	15,000
5"	4	
6"	13	
8"	9	
10"	7	
12"	10	
14"	3	
16"	2	
18"	1	
20"	1	
Total	70	

TREE PLOT AREA F

Tree Size	Surveyed No. of Trees within Tree Plot Area	Survey Area (SF)
4"	14	15,000
5"	8	
6"	12	
7"	12	
8"	12	
9"	10	
10"	5	
11"	4	
12"	6	
13"	2	
14"	1	
16"	1	
Total	87	

LANDSCAPE SCHEDULE - SHEETS A-D

KEY	QTY	BOTANICAL NAME	COMMON NAME	SIZE	REMARKS
SHADE TREES					
AR	140	ACER RUBRUM 'FRANKSRED'	RED SUNset MAPLE	2" CAL. MIN.	B&B
CFM	172	CELTIS OCCIDENTALIS VAR. PUMILA 'PRAIRIEDWARF'	DWARFHACKBERRY HACKBERRY	2" CAL. MIN.	B&B
QPM	31	QUERCUS PALUSTRIS	PIN OAK	2" CAL. MIN.	B&B
EVERGREEN TREES					
AG	74	ARCTOSTAPHYLOS UVA-URSI	BEAR BERRY BEARBERRY	6-18"	B&B
BNC	79	BETULA NIGRA 'HERITAGE'	HERITAGE RIVER BIRCH	6-18"	B&B
CC	21	CORNUS CANADENSIS	BUNCHBERRY	3-4 1/2" CAL.	B&B
CNA	21	CORNUS RAMIRA 'V'	AURORA DOGWOOD SPRING	3-4 1/2" CAL.	B&B
DECIDUOUS SHRUBS					
EC	21	ILEX X CONA'	SHERRY RED HOLLY	4-5' (2' CAL. MIN.)	B&B
EN	12	JUNIPERUS VIRGINIANA	EASTERN RED CEDAR	4-5' (2' CAL. MIN.)	B&B
FM	10	PHILADELPHUS MINOR	MOCKORANGE	4-5' (2' CAL. MIN.)	B&B
FO	18	PINUS STROBUS	EASTERN WHITE PINE	4-5' (2' CAL. MIN.)	B&B
TAM	38	TAXUS TERMINALIS 'FASTIGIATA'	DENSE YEW	3-4' (2.5' CAL. MIN.)	B&B
PERENNIALS SHRUBS					
PLA	328	PRUNUS LAUROCERASUS 'OTTO LUYKEN'	OTTO LUYKEN CHERRYLAURL	24"-36"	CO CON
RAMS	32	RHUS AROMATICA 'GRO LOW'	GRO LOW SUMAC	24"-36"	B&B
256					
PERENNIALS SHRUBS					
CAN	207	CALAMAGROSTIS ACUTIFLORA 'KARL FOERSTER'	KARL FOERSTER FEATHER REED GRASS	24"-36"	CO CON
VO	108	VERBENA OFFICINALIS	COMMON VERBENA	24"-36"	CO CON
SPP	145	LIT VERBENA 'PINK' REF	PINK VERBENA	24"-36"	CO CON
LS	35	SALVIA NEMOROSA	WHITE RED SNOWCRAFT SALVIA	24"-36"	CO CON
VAL	18	VERONICA X HYBRIDA 'ALLEGHANY'	ALLEGHANY VERONICA	24"-36"	CO CON
750					
GROUND COVER					
JPH	77	JUNIPERUS HORIZONTALIS 'WILTONII'	WILTON JUNIPER	24"-36" SPRD	CO CON

NOTE: IF ANY DISCREPANCIES OCCUR BETWEEN QUANTITIES SHOWN IN THE PLAN AND THE PLANT LIST, THE PLAN SHALL GOVERN.

LANDSCAPE SCHEDULE - NORTH FACING FOUNDATIONS

KEY	QTY	BOTANICAL NAME	COMMON NAME	SIZE	REMARKS
DECIDUOUS TREES					
TO	2	ULMUS SPECIOSA	SIBERIAN ELM	2" CAL.	B&B
DECIDUOUS SHRUBS					
CLA	7	CORNUS SERICEA 'ALTA'	ALTA DOGWOOD	24"-36"	CO CON
CT	10	CRATAEGUS PHAENOPYRUM 'COMPACTA'	COMPACT HAWTHORN	24"-36"	CO CON
HLC	7	HYDRANGEA QUERCIFOLIA	OAKLEAF HYDRANGEA	24"-36"	B&B
HAM	7	HYDRANGEA X SERRATA 'TUFFETTE'	TUFFETTE HYDRANGEA	24"-36"	CO CON
DECIDUOUS SHRUBS					
CA	2	CLETHRA ALNIFOLIA	SUMMERSWEET CLETHRA	24"-36"	CO CON

NOTE: IF ANY DISCREPANCIES OCCUR BETWEEN QUANTITIES SHOWN IN THE PLAN AND THE PLANT LIST, THE PLAN SHALL GOVERN.

LANDSCAPE SCHEDULE - EAST FACING FOUNDATIONS

KEY	QTY	BOTANICAL NAME	COMMON NAME	SIZE	REMARKS
EVERGREEN SHRUBS					
BNF	3	ILEX CRENATA 'HELLERI'	HELLERI HOLLY	18-24"	3 CAL.
CS	7	ILEX CRENATA 'STOKES'	STOKES JAPANESE HOLLY	24"-36"	CO CON
GSM	7	ILEX GLABRA X 'SHAMROCK'	SHAMROCK INKBERRY	24"-36"	CO CON
JPCK	12	PIERIS JAPONICA 'CHAUSSON' X 'FIRE'	FIRE BUSHCHAUSSON	24"-36"	B&B
DECIDUOUS SHRUBS					
CA	2	CLETHRA ALNIFOLIA 'SUMMERSWEET'	SUMMERSWEET CLETHRA	24"-36"	CO CON
VRW	5	VIBURNUM X PRUNIFOLIUM 'ALLEGHANY'	ALLEGHANY VIBURNUM	24"-36"	B&B
VSB	12	VIBURNUM X BODNANTENSIS 'DAWN'	DAWN VIBURNUM	24"-36"	B&B

NOTE: IF ANY DISCREPANCIES OCCUR BETWEEN QUANTITIES SHOWN IN THE PLAN AND THE PLANT LIST, THE PLAN SHALL GOVERN.

LANDSCAPE SCHEDULE - SOUTH FACING FOUNDATIONS

KEY	QTY	BOTANICAL NAME	COMMON NAME	SIZE	REMARKS
EVERGREEN SHRUBS					
BNC	3	BERBERIS X GLADWINENSIS 'RED PINOCCHIO'	RED PINOCCHIO BARBERRY	18-24"	CO CON
CS	3	ILEX CRENATA 'STOKES'	STOKES JAPANESE HOLLY	24"-36"	CO CON
GSM	3	ILEX GLABRA X 'SHAMROCK'	SHAMROCK INKBERRY	24"-36"	CO CON
JPCK	18	PIERIS JAPONICA 'CHAUSSON' X 'FIRE'	FIRE BUSHCHAUSSON	24"-36"	B&B
DECIDUOUS SHRUBS					
VRC	2	VIBURNUM X PRUNIFOLIUM 'CHICAGO'	CHICAGO VIBURNUM	24"-36"	CO CON
VSB	3	VIBURNUM X BODNANTENSIS 'DAWN'	DAWN VIBURNUM	24"-36"	CO CON
VAL	3	VIBURNUM X PRUNIFOLIUM 'ALLEGHANY'	ALLEGHANY VIBURNUM	24"-36"	B&B

NOTE: IF ANY DISCREPANCIES OCCUR BETWEEN QUANTITIES SHOWN IN THE PLAN AND THE PLANT LIST, THE PLAN SHALL GOVERN.

LANDSCAPE SCHEDULE - WEST FACING FOUNDATIONS

KEY	QTY	BOTANICAL NAME	COMMON NAME	SIZE	REMARKS
EVERGREEN SHRUBS					
CS	3	ILEX CRENATA 'STOKES'	STOKES JAPANESE HOLLY	24"-36"	CO CON
GSM	3	ILEX GLABRA X 'SHAMROCK'	SHAMROCK INKBERRY	24"-36"	CO CON
JPCM	3	JUNIPERUS CHINENSIS X 'SAN JOSE'	SAN JOSE JUNIPER	24"-36"	B&B
JPCP	18	JUNIPERUS CHINENSIS X 'PFITZERIANA'	PFITZER JUNIPER	24"-36"	B&B
DECIDUOUS SHRUBS					
CAN	3	CALAMAGROSTIS ACUTIFLORA 'KARL FOERSTER'	KARL FOERSTER FEATHER REED GRASS	24"-36"	CO CON
SLV	3	SYRINGA VULGARIS 'MADAME LEMOINE'	MADAME LEMOINE LILAC	24"-36"	CO CON
SPP	3	SPIREA JAPONICA 'PINCE'	DWARF PINK SPIREA	24"-36"	CO CON
VAL	18	VIBURNUM X PRUNIFOLIUM 'ALLEGHANY'	ALLEGHANY VIBURNUM	24"-36"	B&B

NOTE: IF ANY DISCREPANCIES OCCUR BETWEEN QUANTITIES SHOWN IN THE PLAN AND THE PLANT LIST, THE PLAN SHALL GOVERN.

LANDSCAPE SCHEDULE - CLUBHOUSE FOUNDATION

KEY	QTY	BOTANICAL NAME	COMMON NAME	SIZE	REMARKS
DECIDUOUS TREES					
O	1	QUERCUS PALUSTRIS	PIN OAK	2" CAL.	B&B
EVERGREEN SHRUBS					
BNF	3	ILEX CRENATA 'HELLERI'	HELLERI HOLLY	18-24"	3 CAL.
CC	3	ILEX CRENATA CORNUTA 'CARISSA'	CARISSA INKBERRY	24"-36"	B&B
GSM	3	ILEX GLABRA X 'SHAMROCK'	SHAMROCK INKBERRY	24"-36"	CO CON
DECIDUOUS SHRUBS					
VT	3	VIBURNUM TRILOBUM 'COMPACTUM'	COMPACT HIGHBUSH CRANBERRY	24"-36"	CO CON
VAL	3	VIBURNUM X PRUNIFOLIUM 'ALLEGHANY'	ALLEGHANY VIBURNUM	24"-36"	B&B
PERENNIALS					
HOF	27	HEMEROCALLIS 'STELLA D'ORO'	STELLA D'ORO DAYLILY	1 GAL.	CONTAINER

NOTE: IF ANY DISCREPANCIES OCCUR BETWEEN QUANTITIES SHOWN IN THE PLAN AND THE PLANT LIST, THE PLAN SHALL GOVERN.

DYNAMIC ENGINEERING CONSULTANTS, P.C.
DESIGN • PLANNING • SURVEYING

NO.	DATE	REVISIONS
1		
2		
3		
4		

FOR PLANS NOT IN AND OVER DEVELOPMENT PROCESS
USE AND REVIEW ONLY. NOT FOR CONSTRUCTION PURPOSES

REV. BY	DATE	DESIGN BY	DATE
AM		SKM	

PROJECT: PALLU ASSOCIATES, LLC
MIXED USE RESIDENTIAL DEVELOPMENT
BLOCK 16.01, LOT 1.01
TOWNSHIP OF MARLBORO, MONMOUTH COUNTY, NEW JERSEY

PROJECT LOCATION

811 Dig Safely. Call before you dig.
FOR STATE SPECIFIC DIGGER PHONE NUMBERS VISIT: WWW.CALL811.COM

DYNAMIC ENGINEERING
LAND DEVELOPMENT CONSULTING • PLANNING
GEOTECHNICAL • ENVIRONMENTAL
TRAFFIC • SURVEY • PLANNING & ZONING
826 Newtown Yardley Road, Suite 201
Newtown, PA 18940
T: 267.685.0274 | F: 267.685.0241
Offices conveniently located at:
www.dynamicpc.com

STEVEN R. CATTANI
PROFESSIONAL ENGINEER
NEW JERSEY LICENSE No. 46816

BRETT W. SKAPINETZ
PROFESSIONAL ENGINEER
NEW JERSEY LICENSE No. 41886

TITLE: LANDSCAPING DETAILS

SCALE	DATE
1"=30'	11/17/20

PROJECT No. 2341-99-001

SHEET No. 39 OF 59 | REV. 0

THIS PLAN TO BE UTILIZED FOR LIGHTING PURPOSES ONLY

SEE SHEET 45 OF 53 FOR LIGHTING PLAN NOTES

THIS PLAN IS FOR GRAPHICAL REPRESENTATION PURPOSES ONLY. NOT FOR CONSTRUCTION

SITE KEY

TEXAS ROAD

TOWLETOWN ROAD (AKA FALSON LANE)

GRAPHIC SCALE

1 INCH = 30 FT.

DYNAMIC ENGINEERING

826 Newtown Yardley Road, Suite 201 Newtown, PA 18940

T: 267.485.0276 | F: 267.485.0341

STEVEN R. CATTANI

PROFESSIONAL ENGINEER

BRETT W. SKAPINETZ

PROFESSIONAL ENGINEER

TITLE: OVERALL LIGHTING PLAN

DATE: 11/17/20

FILE NO. 2941-09-001

SHEET NO. 40 OF 53

PROJECT: PAULI ASSOCIATES, LLC

LOT 26, BLOCK 1, TAX MAP 1, TOWNSHIP OF MANSFIELD, WARREN COUNTY, NEW JERSEY

PROTECT YOURSELF

811 Know what's below. Call before you dig.

FOR STATE SPECIFIC SHEET PROJ. NUMBER VISIT: WWW.CALL811.COM

THIS PLAN TO BE UTILIZED FOR LIGHTING PURPOSES ONLY

SEE SHEET 45 OF 59 FOR LIGHTING PLAN NOTES

TAX LOT 26
N/F DALLY ASSOCIATES, LLC
DB 9646, PG 3411

PROPOSED 3 STORY 24 UNIT BUILDING

SITE KEY

A B C D

GRAPHIC SCALE

DYNAMIC ENGINEERING

826 Newtown Yardley Road, Suite 201
Newtown, PA 18940
T: 267.685.0274 | F: 267.685.0341

STEVEN R. CATTANI
PROFESSIONAL ENGINEER
NEW JERSEY LICENSE No. 40814

BRETT W. SKAPINETZ
PROFESSIONAL ENGINEER
NEW JERSEY LICENSE No. 41996

LIGHTING PLAN 'A'

11/17/23

2541-09-001

41 OF 59

PROJECT: DALLY ASSOCIATES, LLC
NYC PARK AVENUE & ROSEMOND ROAD
TEXAS ROAD & LAZOR AVE
TOWNSHIP OF MARLBORO, MONMOUTH COUNTY, NEW JERSEY

811 Know what's below. Call before you dig.

FOR STATE SPECIFIC DIGGER PHONE NUMBERS VISIT: WWW.CALL811.COM

THIS PLAN TO BE UTILIZED FOR LIGHTING PURPOSES ONLY

SEE SHEET 46 OF 59 FOR LIGHTING PLAN NOTES

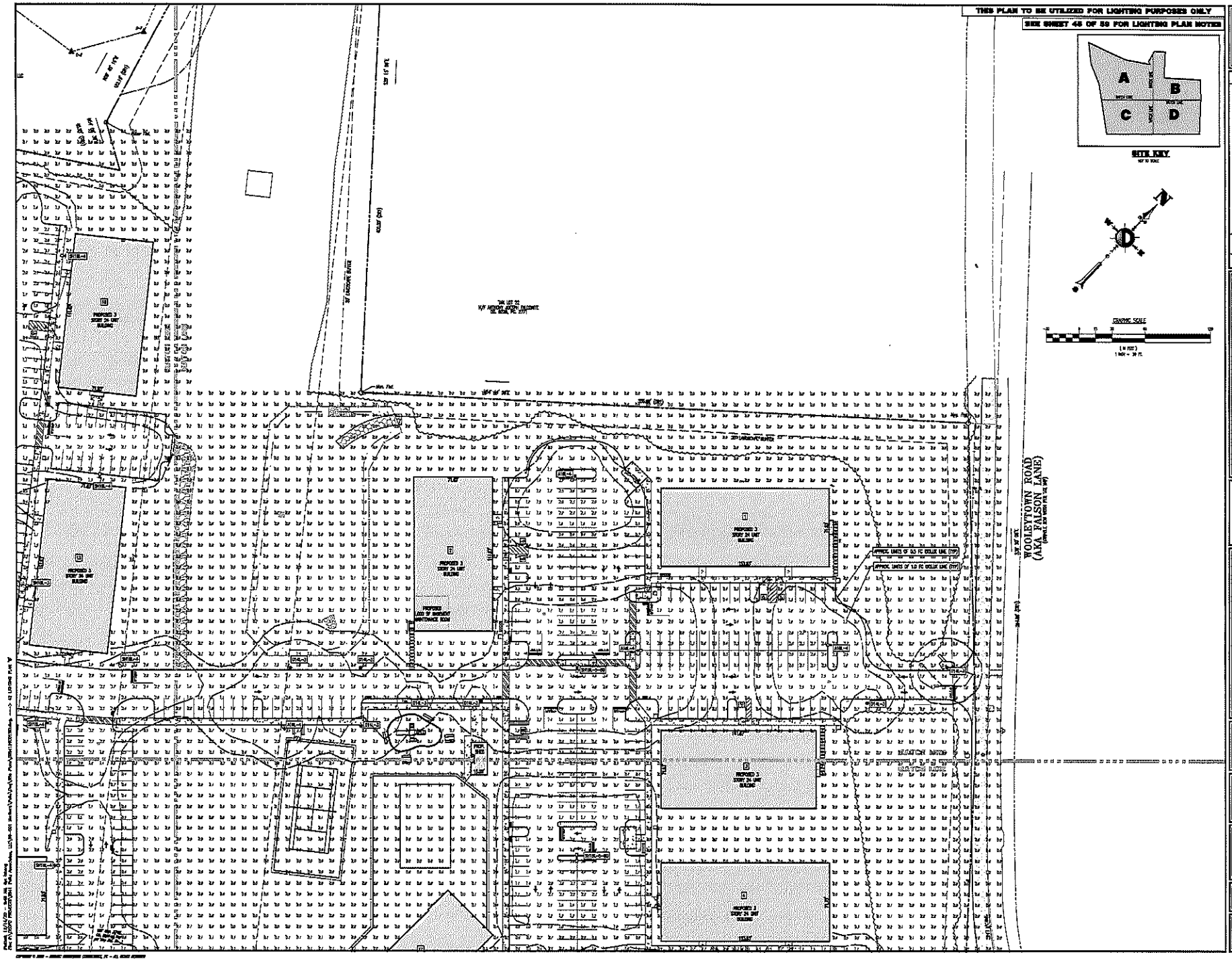

DYNAMIC ENGINEERING
CONSULTING, INC.
SITE DESIGN • SURVEYING • PLANNING

REV.	DATE	COMMENTS

THIS PLAN IS NOT AN ISSUED CERTIFICATE
ISSUED BY ANY OTHER PARK ORGANIZATION

DRAWN BY	CHECKED BY	DESIGNED BY	SCALE IN
LR	SGM	SRC	

PROJECT: FALLU ASSOCIATES, LLC
MIXED USE DEVELOPMENT
BLOCK 1101, LOTS 31 & 32
TOWN OF WALL, MONMOUTH COUNTY, NEW JERSEY

PROJECT LOCATION

811
Call before you dig.
FOR STATE SPECIFIC DIGGER PHONE NUMBERS VISIT WWW.CALL811.COM

DYNAMIC ENGINEERING
LAND DEVELOPMENT CONSULTING • PLANNING
GEOTECHNICAL • ENVIRONMENTAL
TRAFFIC • SURVEY • PLANNING & ZONING
826 Newtown Yardley Road,
Suite 201
Newtown, PA 18940
T: 267.483.0276 | F: 267.483.0241
Offices conveniently located at:
www.dynamicinc.com

STEVEN R. CATTANI
PROFESSIONAL ENGINEER
NEW JERSEY LICENSE No. 46814

BRETT W. SKAPINETZ
PROFESSIONAL ENGINEER
NEW JERSEY LICENSE No. 41886

TITLE:
LIGHTING PLAN 'B'

SCALE	DATE
1"=30'	11/17/20

PROJECT No.
2541-20-001

SHEET No.
42
OF 59

Rev. #
0

THIS PLAN TO BE UTILIZED FOR LIGHTING PURPOSES ONLY

SEE SHEET 42 OF 50 FOR LIGHTING PLAN NOTES

TAX LOT 28
M/T DALLU ASSOCIATES, LLC
(BL. 8006, PL. 3411)

NATURAL LINE

TAX LOT 27
M/T DALLU ASSOCIATES, LLC
(BL. 8006, PL. 3411)

PROPOSED 3 STORY 24 UNIT BUILDING

PROPOSED 3 STORY 24 UNIT BUILDING

PROPOSED 3 STORY 24 UNIT BUILDING

PROPOSED 3 STORY 24 UNIT BUILDING

PROPOSED 3 STORY 24 UNIT BUILDING

PROPOSED 3 STORY 24 UNIT BUILDING

PROPOSED 1,000 SF MODULAR MAINTENANCE ROOM

PROPOSED 1,000 SF MODULAR MAINTENANCE ROOM

APPROX. LIMITS OF 0.5 FC SOLUX LINE (TYP)

APPROX. LIMITS OF 1.0 FC SOLUX LINE (TYP)

TEXAS ROAD
(SINGLE SIDE WIDE FOR SITE MAP)

SITE KEY
NOT TO SCALE

A B C D

GRAPHIC SCALE
1 INCH = 20 FT.

DYNAMIC ENGINEERING

PROJECT FALLU ASSOCIATES, LLC
NEW PARK MULTI-FAMILY DEVELOPMENT
TEXAS ROAD & WILSON AVE
TOWNSHIP OF WARRINGTON, WARRINGTON COUNTY, NEW JERSEY

PROTECT YOURSELF
811 Call before you dig.
FOR STATE SPECIFIC DIGGER PHONE NUMBERS VISIT: WWW.CALL811.COM

DYNAMIC ENGINEERING
LAND DEVELOPMENT CONSULTING • PLANNING
GEOTECHNICAL • ENVIRONMENTAL
SURVEY • PLANNING & ZONING
826 Newtown Yardley Road,
Suite 201
Newtown, PA 18940
T: 267.685.0276 | F: 267.685.0341
Offices throughout the United States

STEVEN R. CATTANI
PROFESSIONAL ENGINEER
NEW JERSEY LICENSE No. 46614

BRETT W. SKAPINETZ
PROFESSIONAL ENGINEER
NEW JERSEY LICENSE No. 41886

TITLE
LIGHTING PLAN
'C'

DATE 11/17/20

PROJECT NO. 2341-99-001

SHEET No. 43 OF 50

Rev. 1

THIS PLAN TO BE UTILIZED FOR LIGHTING PURPOSES ONLY

SEE SHEET 46 OF 50 FOR LIGHTING PLAN NOTES

SITE KEY

NOT TO SCALE

TEXAS ROAD

(VARIABLE ROW WIDTH PER TAX MAP)

WOODSTOWN ROAD (AKA FALSON LANE)

(VARIABLE ROW WIDTH PER TAX MAP)

GRAPHIC SCALE

1 INCH = 30 FT.

DYNAMIC ENGINEERING

LAND DEVELOPMENT CONSULTING • PLANNING
GEOTECHNICAL • ENVIRONMENTAL
TRAFFIC • SURVEY • PLANNING & ZONING

826 Newtown Yardley Road,
Suite 201
Newtown, PA 18940

T: 267.685.0274 | F: 267.685.0241

office.newtown@dynamicengineering.com

STEVEN R. CATTANI

PROFESSIONAL ENGINEER

NEW JERSEY LICENSE No. 49874

BRETT W. SKAPINETZ

PROFESSIONAL ENGINEER

NEW JERSEY LICENSE No. 41586

TITLE:

LIGHTING PLAN 'D'

SCALE: 1"=30' | DATE: 11/17/20

PROJECT No. 2841-99-001

SHEET No. 44 OF 50

REV. 0

PROJECT: PALLU ASSOCIATES, LLC
MIXED USE DEVELOPMENT
TAX MAP 19, BLOCK 1, LOT 1
TEXAS ROAD & FALSON LANE
TOWN OF SOMERVILLE, SOMERSET COUNTY, NEW JERSEY

VERIFY BLOCK SIZE IN YOUR DRAWING(S) BEFORE USE
ONLY AUTO CAD DWG FILES MADE FOR ENGINEERING USE

DRAWN BY: CAD | CHECKED BY: STC | DATE: 11/17/20 | DESIGNED BY: —

REVISIONS

REV.	DATE	COMMENTS

PROTECT YOURSELF

811 Call before you dig.

FOR SITE SPECIFIC SHEET PHONE NUMBERS VISIT: WWW.PAONECALL.COM

THIS PLAN TO BE UTILIZED FOR LIGHTING PURPOSES ONLY



DECORATIVE LIGHT DETAIL
NOT TO SCALE

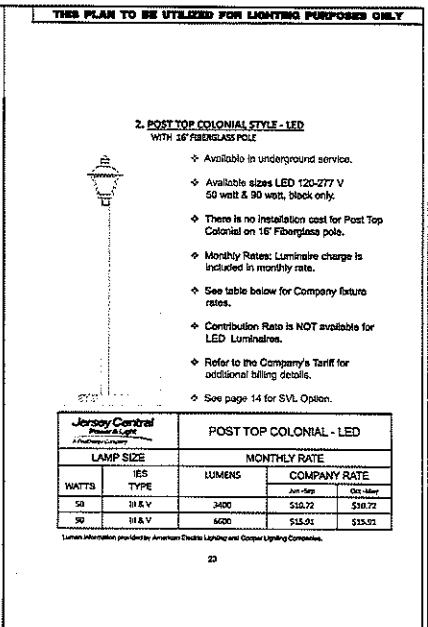

JCP&L POST TOP COLONIAL STYLE LIGHT DETAIL
NOT TO SCALE

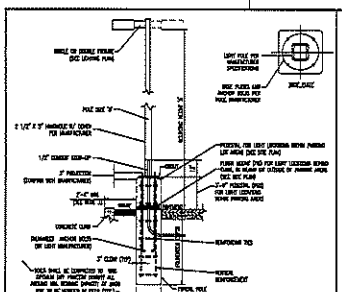

LIGHT POLE FOUNDATION SCHEDULE	
MOUNTING HEIGHT ABOVE GRADE 'X'	20'
POLE DIA. 'X'	8" (MAKE ON POLE MANUFACTURER)
# OF FIXTURES	SINGLE OR DOUBLE

LIGHT POLE FOUNDATION SCHEDULE	
MOUNTING HEIGHT ABOVE GRADE 'X'	12'
POLE DIA. 'X'	6" (MAKE ON POLE MANUFACTURER)
# OF FIXTURES	SINGLE OR DOUBLE

AREA LIGHT FOUNDATION DETAIL
NOT TO SCALE

DECORATIVE LIGHT FOUNDATION DETAIL
NOT TO SCALE





AREA LIGHT FOUNDATION DETAIL
NOT TO SCALE

LIGHTING NOTES

1. THE LIGHTING PLAN ILLUSTRATED LUMINAIRES (LIGHTS) DEDUCTED FROM LANDSCAPE NOT 3-04 UNDER COMPUTER CONFORMS IN ACCORDANCE WITH ILLUMINATING ENGINEERING SOCIETY OF NORTH AMERICA (IESNA) APPROVED METHODS. ACTUAL FIELD ILLUMINATION LEVELS AND UNIFORMITIES OF LUMINAIRES MAY VARY DUE TO VARIATIONS IN VOLTAGE, ELECTRICAL VOLTAGE TOLERANCE OF LAMPS, AND OTHER RELATED VARIABLE FIELD CONDITIONS.
2. ALL DRIVING CONTAINING LUMINAIRE LIGHTS ARE REPRESENTATIVE OF AN APPROXIMATION BASED LABORATORY DATA FOR SIMILAR FIXTURES AND/OR ACTUAL FIELD MEASUREMENTS. DATA WITH A DRAFT SCALE MAY BE PROVIDED BASED ON INDUSTRY ENGINEERING, COMPANY PRESENCE, PRIOR EXPERIENCE, ETC. ACTUAL LIGHTING LEVELS MAY VARY AND THE LIGHTING LEVELS REFLECTED ON THIS PLAN SHOULD BE CONSIDERED AS APPROXIMATE.
3. DRIVING SHALL BE REPLACED A MINIMUM OF 3 FEET BEHIND BUILDING, FENCE.
4. ALL WIRING METHODS ARE STANDARD CONSTRUCTION SHALL CONFORM TO THE STANDARD NATIONAL ELECTRICAL CODE.
5. REFER TO ARCHITECTURAL PLANS FOR LIGHTING DRAWING.

CALCULATION SUMMARY								
LABEL	AVG	MAX	MIN	AVG/MIN	MAX/MIN	PER AREA	PER AVG	PER MIN
PARKING	1.26	5.1	0.3	5.53	17.00	0.3	0.3	
PD	0.46	0.7	0	N/A	N/A	N/A	N/A	
SIDEWALK	1.29	4.4	0.3	3.57	14.67	0.3	0.3	

LUMINAIRE SCHEDULE								
SYMBOL	QUANTITY	LABEL	MOUNTING HEIGHT	ARRANGEMENT	LIGHT LOSS FACTOR	MANUFACTURER	DESCRIPTION	FIXTURE
	3	ATB-4	20'	SINGLE	0.90	LSI INDUSTRIES, INC.	MAL CONDIT, LED, TYPE 4 PATTERN, LSI INDUSTRIES, ARMOR SERIES AREA LIGHT AT 25.5 F	MRM-LED-3K-SL-T4-4-3K30W
	7	ATB-4-DB	20'	DOUBLE-BACK	0.90	LSI INDUSTRIES, INC.	DOUBLE BACK SYMMETRICAL PATTERN, LED CONDIT, LED, TYPE 4 PATTERN, LSI INDUSTRIES, ARMOR	MRM-LED-3K-SL-SM-4-D-T4CAS
	25	PT-4-1	16'	SINGLE	0.90	DUPRED LIGHTING SOLUTIONS - STONEWOOD	14 LED, TYPE 3 PATTERN, COOPER LIGHTING, 16' BONDED AREA LIGHT AT 15 FT	LTP-FCD-LED-C-B-NATU-04-TWB3W
	2	SPCL-1	20'	SINGLE	0.90	LSI INDUSTRIES, INC.	SPECIAL, 1SM LEDS, LED, TYPE 3 PATTERN, LSI INDUSTRIES, ARMOR SERIES AREA LIGHT	SPE-LED-3K-SL-3-M-T3CS-H4
	14	SPCL-4	20'	SINGLE	0.90	LSI INDUSTRIES, INC.	SPECIAL, 1SM LEDS, LED, TYPE 4 PATTERN, LSI INDUSTRIES, ARMOR SERIES AREA LIGHT	SPE-LED-3K-SL-T4-4-3CS-H4

Copyright © 2020 — DYNAMIC ENGINEERING CONSULTANTS, PC – ALL RIGHTS RESERVED

DYNAMIC ENGINEERING CONSULTANTS, PC

NO.	DATE	COMMENT	BY

THIS PLAN MAY BE NOT ACCURATE IF PRINTED ON 11"X17" SHEET SIZE UNLESS OTHERWISE NOTED

DESIGN BY: LZ | DRAWN BY: | CHECKED BY: SPG | TOWNSHIP BY:

PROJECT: PAULI ASSOCIATES, LLC
AFTER PARK RESIDENTIAL DEVELOPMENT
BLOCK 4.03, LOT 1.01
TOWNSHIP OF MARLBORO, MONMOUTH COUNTY, NEW JERSEY

PROTECT YOURSELF
811 Know what's below. Call before you dig.
FOR STATE SPECIFIC DIGGER HOTLINE NUMBERS VISIT: WWW.CALL811.COM

DYNAMIC ENGINEERING
LAND DEVELOPMENT CONSULTING • PERMITTING
GEOTECHNICAL • ENVIRONMENTAL
SURVEY • PLANNING & ZONING
826 Newtown Yardley Road, Suite 201
Newtown, PA 18940
T: 267.885.0276 | F: 267.885.0341
www.dynamicpc.com

STEVEN R. CATTANI
PROFESSIONAL ENGINEER
NEW JERSEY LICENSE No. 49614

BRETT W. SKAPINETZ
PROFESSIONAL ENGINEER
NEW JERSEY LICENSE No. 41346

TITLE: LIGHTING DETAILS

SCALE: 1"=20' | DATE: 11/17/20
PROJECT No. 2341-09-001

SHEET No. 45 OF 50 | REV. 0

THIS PLAN TO BE UTILIZED FOR SOIL EROSION & SEDIMENT CONTROL PURPOSES ONLY

SEE SHEET 48 OF 50 FOR SOIL EROSION NOTES

EROSION CONTROL LEGEND

PROP. LIMIT OF DISTURBANCE LINE
PROP. SILT FENCE LINE
PROP. TREE PROTECTION FENCE LINE
PROP. MULCH PLACE
PROP. INFORMC SEDIMENT BARRIER

SITE KEY
NOT TO SCALE

PROP. TREE PROTECTION FENCE

PROP. DETENTION BASIN #1
PROP. DETENTION BASIN #2
PROP. DETENTION BASIN #3
PROP. RETENTION BASIN #4

PROPOSED 3 STORY 24 UNIT BUILDING

PROPOSED 3 STORY 22 UNIT BUILDING

PROPOSED CLUBHOUSE

TAX LOT 25
N/F PALLU ASSOC. LLC
(BK. 9208, PG. 341)

TAX LOT 26
N/F PALLU ASSOCIATES, LLC
(BK. 9208, PG. 341)

TAX LOT 27
N/F ANTHONY & ANTHONY

TAX LOT 28
N/F ANTHONY & ANTHONY

TAX LOT 29
N/F ANTHONY & ANTHONY

TAX LOT 30
N/F ANTHONY ANTHONY FALCONETTI
(BK. 9208, PG. 341)

TAX LOT 25
N/F PALLU ASSOC. LLC C/O
(BK. 9208, PG. 341)

30' LANDSCAPE BUFFER

TEXAS ROAD
(VARIABLE ROW WIDTH PER TAX MAP)

WOOLEYTOWN ROAD
(AKA PAISON LANE)
(VARIABLE ROW WIDTH PER TAX MAP)

LIMIT OF DISTURBANCE = 1,129,084 SF. (26.9 Ac.)

GRAPHIC SCALE
1 INCH = 30 FT.

DYNAMIC ENGINEERING
LAND DEVELOPMENT CONSULTING • PERMITTING
ENVIRONMENTAL • ENVIRONMENTAL
TRAFFIC • SURVEY • PLANNING & ZONING
826 Newtown Yardley Road,
Suite 201
Newtown, PA 18940
T: 267.685.0276 | F: 267.685.0241
Offices conveniently located at:
www.dynamicpa.com

STEVEN R. CATTANI
PROFESSIONAL ENGINEER
NEW JERSEY LICENSE No. 46874

BRETT W. SKAPINETZ
PROFESSIONAL ENGINEER
NEW JERSEY LICENSE No. 41988

TITLE
OVERALL SOIL EROSION AND SEDIMENT CONTROL PLAN

SCALE: 1" = 30'
DATE: 11/17/20
PROJECT No: 2841-03-001

SHEET No. 46 OF 50
Rev. 0

DYNAMIC ENGINEERING CONSULTANTS, PC
DESIGN • PLANNING • ENVIRONMENTAL • SURVEYING

REV.	DATE	COMMENTS

TOWN VILLAGE REPT NO 2018 DEVELOPER INDEPENDENT
REALLY AND THAT NOT ONE OWNED PARK DEVELOPMENT

DRAWN BY:	CHECKED BY:	DESIGNED BY:	APPROVED BY:
MPL	TSAC	SRC	—

PROJECT: PALLU ASSOCIATES, LLC
MIXED USE DEVELOPMENT
TEXAS ROAD & WOOLEYTOWN ROAD
TEXAS TWP. & WOOLEYTOWN, WOODBURY COUNTY, NEW JERSEY

PROJECT TITLE/TITLE
ALL SOIL EROSION AND SEDIMENT CONTROL PLAN
PROPOSED TO BE CONSTRUCTED ON THE PROPERTY OF THE ABOVE

811
Call before you dig.
FOR SITE SPECIFIC SERVICE PHONE NUMBERS VISIT: WWW.CALL811.COM

Dimensions: 13.0 / 0.0 — 0.00 (H) Bp: Arial
File: P:\2000's\2841-03-001 Texas Wooleytown Rd\Dwg\Site Plans\02841-03-001 Texas Wooleytown Rd.dwg — 1:1 (1 DRAWING, 50 SHEETS AND SCHEDULE CONTROL PLAN)

COPYRIGHT © 2020 - DYNAMIC ENGINEERING CONSULTANTS, PC - ALL RIGHTS RESERVED

THIS PLAN TO BE UTILIZED FOR SOIL EROSION & SEDIMENT CONTROL PURPOSES ONLY

SEE SHEET 47 OF 59 FOR SOIL EROSION NOTES

LIMIT OF DISTURBANCE = 1,129,054 SF. (25.9 Ac.)

LIMIT OF DISTURBANCE

PROP. INLET PROTECTION

PROP. STOCKPILE LOCATION

PROP. TREE PROTECTION FENCE

PROP. SILT FENCE

PROP. HAYBALE SEDIMENT BARRIER

PROP. STOCKPILE LOCATION

TAX LOT 26
M/F-DALLI ASSOCIATES, LLC
DEL DOCK, PIC 3411

PROPOSED 3 STORY 24 UNIT BUILDING

PROPOSED 3 STORY 24 UNIT BUILDING

PROPOSED 3 STORY 24 UNIT BUILDING

PROPOSED 3 STORY 24 UNIT BUILDING

PROPOSED 3 STORY 24 UNIT BUILDING

PROPOSED 3 STORY 24 UNIT BUILDING

PROPOSED 3 STORY 24 UNIT BUILDING

PROPOSED 3 STORY 24 UNIT BUILDING

PROPOSED LOCATION OF MAINTENANCE ROOM

PROP. STOCKPILE LOCATION

SITE KEY

EROSION CONTROL LEGEND

PROP. LIMIT OF DISTURBANCE LINE

PROP. SILT FENCE LINE

PROP. TREE PROTECTION FENCE LINE

PROP. INLET PROTECTION

PROP. HAYBALE SEDIMENT BARRIER

GRAPHIC SCALE

[IN FEET]
1 INCH = 30 FT.

DYNAMIC ENGINEERING

STORM PROJECT WITH AN FOOD CONSTRUCTION PROCEDURE
BUILDING SHALL NOT BE ALLOWED PLACE CONSTRUCTION

PROJECT: FALLU ASSOCIATES, LLC
MIXED USE RESIDENTIAL DEVELOPMENT
TAX MAP 26, BLOCK 1, LOT 26
TOWNSHIP OF NEWTOWN, WASHINGTON COUNTY, NEW JERSEY

PROTECT YOURSELF
811
Know what's below. Call before you dig.
FOR STATE SPECIFIC DIGGING HOURS VISIT: WWW.CALLONIT.COM

DYNAMIC ENGINEERING
LAND DEVELOPMENT CONSULTING • PERMITTING
GEOTECHNICAL • ENVIRONMENTAL
TRAFFIC • SURVEY • PLANNING & ZONING

826 Newtown Yardley Road,
Suite 201
Newtown, PA 18940

T: 267.685.0274 | F: 267.685.0341

Offices conveniently located at:

STEVEN R. CATTANI
PROFESSIONAL ENGINEER
NEW JERSEY LICENSE No. 46774

BRETT W. SKAPINETZ
PROFESSIONAL ENGINEER
NEW JERSEY LICENSE No. 41886

TITLE:
SOIL EROSION AND SEDIMENT CONTROL PLAN A

DATE: 11/17/20

2941-09-001

SHEET No. 47 OF 59

Rev. D

THIS PLAN TO BE UTILIZED FOR SOIL EROSION & SEDIMENT CONTROL PURPOSES ONLY

SEE SHEET 49 OF 50 FOR SOIL EROSION NOTES

LIMIT OF DISTURBANCE = 1,120,054 SF. (25.9 Ac.)

PROP. TREE PROTECTION FENCE

PROP. SILT FENCE

PROP. INLET PROTECTION

LIMIT OF DISTURBANCE

PROP. HAYBALE SEDIMENT BARRIER

PROP. STOCKPILE LOCATION

WOOLSTOWN ROAD (AKA PAISLEY LANE)

SITE KEY

A B C D

EROSION CONTROL LEGEND

PROP. LIMIT OF DISTURBANCE LINE

PROP. SILT FENCE LINE

PROP. TREE PROTECTION FENCE LINE

PROP. INLET PROTECT

PROP. INFIRMS SEDIMENT BARRIER

GRAPHIC SCALE

1 INCH = 30 FT.

DYNAMIC

DYNAMIC ENGINEERING

LAND DEVELOPMENT CONSULTING • PERMITTING
GEOLOGICAL • ENVIRONMENTAL
TRAFFIC • SURVEY • PLANNING & ZONING

826 Newtown Yardley Road, Suite 201
Newtown, PA 18940

T: 267.685.0276 | F: 267.685.0361

Offices conveniently located at:

www.dynamicinc.com

STEVEN R. CATTANI

PROFESSIONAL ENGINEER
NEW JERSEY LICENSE No. 46614

BRETT W. SKAPINETZ

PROFESSIONAL ENGINEER
NEW JERSEY LICENSE No. 43388

TITLE:

SOIL EROSION AND SEDIMENT CONTROL PLAN B

DATE: 11/17/20

PROJECT No. 2041-99-001

SHEET No. 48 OF 50

REV. D

PROJECT: PAULI ASSOCIATES, LLC
LAKE AVE ASSOCIATES, LLC
BLOCK 1.03, LOTS 3, 4, 5
TOWNSHIP OF MARLBORO, MONMOUTH COUNTY, NEW JERSEY

PROJECT YOURSELF

811 Know what's below. Call before you dig.

FOR STATE SPECIFIC DIGGER PHONE NUMBERS VISIT: WWW.CALL811.COM

THIS PLAN TO BE UTILIZED FOR SOIL EROSION & SEDIMENT CONTROL PURPOSES ONLY

SEE SHEET 49 OF 59 FOR SOIL EROSION NOTES

LIMIT OF DISTURBANCE = 1,129,064 SF. (25.9 Ac.)

PROP. SILT FENCE

PROP. TREE PROTECTION FENCE

PROP. STABILIZED CONSTRUCTION ENTRANCE

LIMIT OF DISTURBANCE

PROP. INLET PROTECTION

PROP. STOCKPILE LOCATION

PROP. STOCKPILE LOCATION

PROPOSED 3 STORY 24 UNIT BUILDING

PROPOSED 3 STORY 27 UNIT BUILDING

PROPOSED 1,000 SF INCIDENT MAINTENANCE BOOM

TAX LOT 26 W/F GRULI ASSOCIATES, LLC DB. 8006, PG. 2411

TAX LOT 27 W/F GRULI ASSOCIATES DB. 8192, PG. 1.01

SITE KEY

NOT TO SCALE

EROSION CONTROL LEGEND

PROP. LIMIT OF DISTURBANCE LINE

PROP. SILT FENCE LINE

PROP. TREE PROTECTION FENCE LINE

PROP. SILT FLOW

PROP. INITIAL SEDIMENT BARRIER

GRAPHIC SCALE

(IN FEET)
1 INCH = 30 FT.

DYNAMIC ENGINEERING

STUDY PLANS NOT IN PLAN DESCRIPTION PROVIDED
ONLY AND MAY NOT BE SUITED FOR CONSTRUCTION

PROJECT: PALLU ASSOCIATES, LLC
WEST WINDSOR TOWNSHIP
BLOCK 4.01, LOT 26
TOWN OF HIGHTSTOWN, MERCER COUNTY, NEW JERSEY

PROTECT YOURSELF
811
FOR STATE SPECIFIC SHORT THREE NUMBERS VISIT WWW.CALL811.COM

DYNAMIC ENGINEERING
LAND DEVELOPMENT CONSULTING • PERMITTING
GEOTECHNICAL • ENVIRONMENTAL
TRAFFIC • SURVEY • PLANNING & ZONING

826 Newtown Yardley Road,
Suite 201
Newtown, PA 18940

T: 267.685.0276 | F: 267.685.0341

Offices throughout the central NJ

STEVEN R. CATTANI
PROFESSIONAL ENGINEER
NEW JERSEY LICENSE No. 46614

BRETT W. SKAPINETZ
PROFESSIONAL ENGINEER
NEW JERSEY LICENSE No. 41000

TITLE:
SOIL EROSION AND SEDIMENT CONTROL PLAN C

PROJECT NO. 2841-03-001
DATE 11/17/20

SHEET No. 49 OF 59
REV. No. 0

THIS PLAN TO BE UTILIZED FOR SOIL EROSION & SEDIMENT CONTROL PURPOSES ONLY

SEE SHEET 50 OF 50 FOR SOIL EROSION NOTES

LIMIT OF DISTURBANCE = 1,129,084 SF. (25.9 Ac.)

PROP. HAYBALE SEDIMENT BARRIER

PROP. STOCKPILE LOCATION

PROP. STOCKPILE LOCATION

PROP. SILT PROTECTION

PROP. SILT FENCE

PROP. STABILIZED CONSTRUCTION ENTRANCE

LIMIT OF DISTURBANCE

PROP. TREE PROTECTION FENCE

TEXAS ROAD

WOOLEYTOWN ROAD (AKA PAISON LANE)

SITE KEY

A B C D

EROSION CONTROL LEGEND

PROP. LIMIT OF DISTURBANCE LINE

PROP. SILT FENCE LINE

PROP. TREE PROTECTION FENCE LINE

PROP. SILT FENCE

PROP. STABLE CONSTRUCT ENTRANCE

GRAPHIC SCALE

1 INCH = 30 FT.

DYNAMIC ENGINEERING

LAND DEVELOPMENT CONSULTING • PERMITTING
GEOTECHNICAL • ENVIRONMENTAL
TRAFFIC • SURVEY • PLANNING & ZONING

826 Newtown Yardley Road, Suite 201
Newtown, PA 18940

T: 267.685.0274 | F: 267.685.0361

Offices Conveniently Located at:

STEVEN R. CATTANI

PROFESSIONAL ENGINEER
NEW JERSEY LICENSE No. 46014

BRETT W. SKAPINETZ

PROFESSIONAL ENGINEER
NEW JERSEY LICENSE No. 41888

TITLE: SOIL EROSION AND SEDIMENT CONTROL PLAN D

SCALE: 1"=30'
DATE: 11/17/20

PROJ. No. 2041-05-001

SHEET No. 50 OF 50

Rev. D

PROJECT: PALLU ASSOCIATES, LLC
MIXED USE DEVELOPMENT
BLOCK 8.02, LOT 1.01
TOWNSHIP OF MANSFIELD, BURLINGTON COUNTY, NEW JERSEY

DYNAMIC ENGINEERING

BY | DATE | DESCRIPTION

NOT FOR FIELD USE!! IN PROGRESS DOCUMENT ONLY NOT FOR CONSTRUCTION

DATE | DESIGN BY | DRAWN BY | CHECKED BY

811 Call before you dig.

FOR STATE SPECIFIC DIGGER PHONE NUMBERS VISIT WWW.CALL811.COM

STABILIZATION SPECIFICATIONS
TEMPORARY SEEDING AND MULCHING

SITE PREPARATION

1. SHAPE AND GRADE AND FERTILIZE TO PERMIT THE USE OF CONVENTIONAL EQUIPMENT FOR SEEDBED PREPARATION, SEEDING, MULCH APPLICATION, AND MULCH ANCHORING. ALL GRADING SHOULD BE DONE IN ACCORDANCE WITH STANDARDS FOR LAND GRADING, STC-1b-1.
2. REMOVE ROCKS THICKER THAN 6 INCHES, PROTECTED OR DESIRABLE PLANTS, BRUSH, DEBRIS, OR OTHER OBJECTIONABLE MATERIALS. DISPOSE OF REMOVED MATERIALS IN ACCORDANCE WITH STANDARDS FOR LAND GRADING, STC-1b-1.
3. ROUGHEN SOIL TO A DEPTH OF 3 INCHES BY DISKING, HARROWING, OR OTHER TILLAGE METHODS. ROUGHEN SLOPES 3:1 OR FLATTER TO A DEPTH OF 3 INCHES. ROUGHEN STEEPER SLOPES TO A DEPTH OF 3 INCHES BY TRACKING WITH EQUIPMENT OR BY MAKING HORIZONTAL GROOVES WITH DISKS, RAKES, OR OTHER TILLAGE EQUIPMENT.

– LIMESTONE – LIMES SHALL BE ACCORDANCE OF TESTING, BUT IN NO CASE SHALL BE LESS THAN 2 TONS/ACRE.
– FERTILIZER – 600 LBS/ ACRE OF 11 LBS/ 1000 SF OF 10-20-20 OR EQUIVALENT WITH 50% WATER INSOLUBLE NITROGEN BASED ON SOIL TEST RESULTS
SEEDING:
– SEED,
COOL SEASON:
MIXTURE: SEE SEEDING TABLE/CHOICE OR SEEDS APPROVED BEFORE, PLANT SEEDING BEFORE MARCH 1 AND MAY 30 OR BEFORE AUGUST 15 AND SEPTEMBER 15.
RATE:
FOR SELECT OR SEEDS OR SEEDS APPROVED BEFORE:
PLANT BETWEEN MAY 15 AND AUGUST 15.
– MULCH – MANUFACTURED MULCH, FREE OF SEEDS, OR MULCH FREE OF A MIXTURE OF 1.5-2 TONS PER ACRE TO BE LAID/100 SF TO BE APPLIED ACCORDANCE TO THE DATA SUBMITTED. MULCH SHALL BE SECURED BY APPROVED MEANS (1). PEG AND SPIKE, MULCH ANCHOR, STAPLE MULCH BLANKET OR CRIMPER

PERMANENT SEEDING

SITE PREPARATION

1. SHAPE AND GRADE AND FERTILIZE TO PERMIT THE USE OF CONVENTIONAL EQUIPMENT FOR SEEDBED PREPARATION, SEEDING, MULCH APPLICATION, AND MULCH ANCHORING. ALL GRADING SHOULD BE DONE IN ACCORDANCE WITH STANDARDS FOR LAND GRADING.
2. REMOVE ROCKS FROM SEEDING AND OTHER OBJECTIONABLE MATERIALS THAT WOULD INTERFERE WITH PLANTING, MAINTENANCE OR HARVESTING. ROCKS THICKER THAN 6 INCHES SHALL BE REMOVED.
3. TOPSOIL SHOULD BE HANDLED THAT WHEN IT IS NOT DAMPER TO WORK SUBSOIL UNDERNEATH THE SOIL BIOMASS. A UNIFORM APPLICATION OF A DEPTH OF 6 INCHES (MINIMUM) IS REQUIRED ON ALL AREAS. TOPSOIL SHALL BE ANCHORED WITH GRADING METHODS, AS REQUIRED, IN ACCORDANCE WITH THE STANDARDS FOR TOPSOIL SPECIFICATIONS.
3. DRAINAGE, SEDIMENT, EROSION CONTROL PRACTICES OR FACILITIES MUST BE IN ACCORDANCE WITH STANDARDS STRUCTURES, CHANNEL STABILIZATION MEASURES, SEDIMENT BASINS, AND DIVERSIONS.

SEED SELECTION

A. SELECT A MIXTURE FROM TABLE 4-2-3 OR USE A MIXTURE RECOMMENDED BY REGIONAL COOPERATIVE EXTENSION OR NATURAL RESOURCES CONSERVATION SERVICE, WHICH IS APPROVED BY THE SOIL CONSERVATION DISTRICT. SEED COMMAND SHALL PURE, BEST TESTED VARIES TO MIXTURE OF THE PERMITTED PACT, AND SEED SHALL BE ACCORDED WITH A STANDARDIZED SEED BOOK, SHOW IT MEANS OF SEED CLASS MIXTURE.
1. MIXTURE MUST SUPPORTED AND REQUIRED WITH A REPORT OF COMPLIANCE & REGISTERED PLANT TO ACCURE REQUIREMENT OF PERMANENT VEGETATION, UP TO 100 REDUCTION IN ORDER SHOULD BE USED WHEN PERMANENT VEGETATION IS COMMENCED WHEN NO A REPORT OF COMPLIANCE REGISTERED PLANT IS REQUIRED ON ALL AREAS, SEEDING MIXTURE SHOULD BE ACCORDANCE WITH STANDARDS FOR LAND GRADING.
2. PERMANENTLY MATURED AND DRAINED AND COMMON SEEDS MAXIMUM DEPTH OF HIGH TEMPERATURES, EVERYDAY MAX 2 AND AREAS SEE TABLE 4-2 MIXTURE 1 TO 1. PLANTED SEEDS PER SQUARE-SEEDED SEEDED SHALL BE INCLUDED OF PURE LIVE SEED PER AS RECEIVED IN COMMUNITY WORKING DETAILS.
3. SEED COMMAND MATURED AND DRAINED AND COMMON SEEDS MAXIMUM DEPTHS OF TEMPERATURES, SELECT SEED, START SEEDING BEFORE MONTH OF MARCH, AND MAX. 4-6, MATURED 4-10, ALLOCATION OF PLANTING MUST BE COMPENSATED FOR THE AMOUNT OF PLS IS NOT REQUIRED FOR SEED.
4. COMMUNITY SEEDING, SELECTION & PLANTING EXISTING SEED MATURED IN MAXIMUM, EXISTING SEED MATURED, SEEDED, SEEDED, SEED

MUNICIPAL, COUNTY, STATE AND ADA DETAILS TO SUPERSEDE DYNAMIC ENGINEERING DETAILS WHEN APPLICABLE

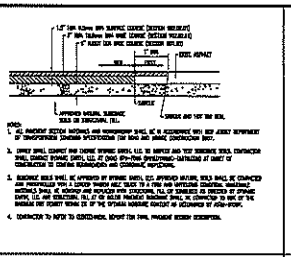

PAVING DETAIL
NOT TO SCALE

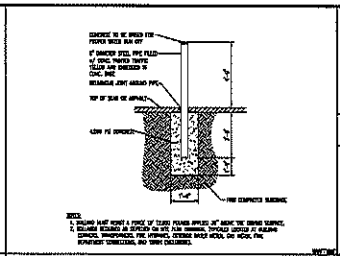

9" BOLLARD DETAIL
NOT TO SCALE

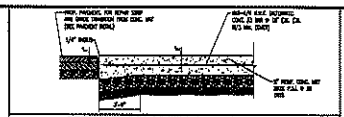

ASPHALT/CONCRETE PAVING DETAIL WITH ISOLATION JOINT
NOT TO SCALE

PAINTED MARKING DETAILS
NOT TO SCALE

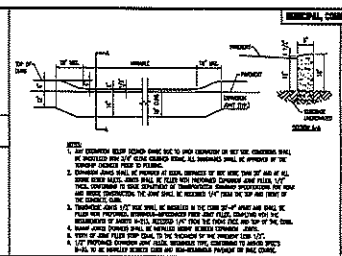

DEPRESSED CURB AT DRIVEWAY DETAIL
NOT TO SCALE

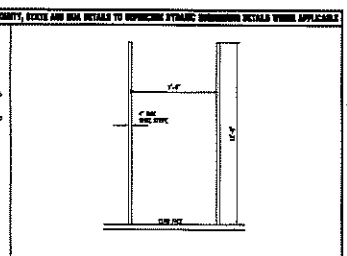

PARKING STALL STRIPING DETAIL
NOT TO SCALE

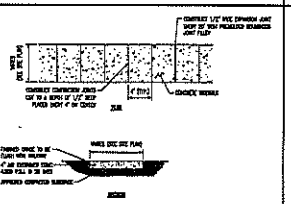

SIDEWALK DETAIL
NOT TO SCALE

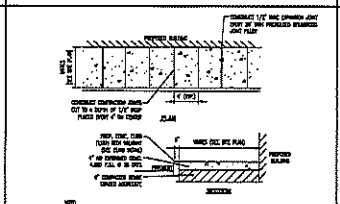

CURB AND WALK DETAIL AT BUILDING
NOT TO SCALE



6" CURB DETAIL

6" CURB DETAIL

CONCRETE CURB DETAIL
NOT TO SCALE

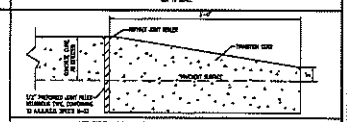

VERTICAL CURB TAPER DETAIL
NOT TO SCALE

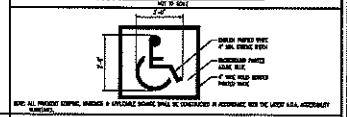

PAINTED A.D.A. PARKING SYMBOL DETAIL
NOT TO SCALE

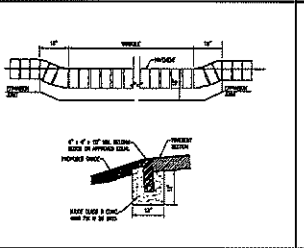

FLUSH BELGIAN BLOCK DETAIL
NOT TO SCALE

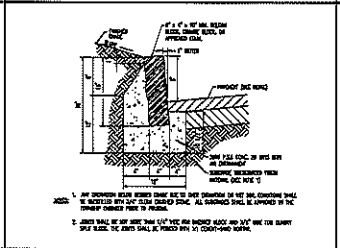

BELGIAN BLOCK CURB DETAIL
NOT TO SCALE

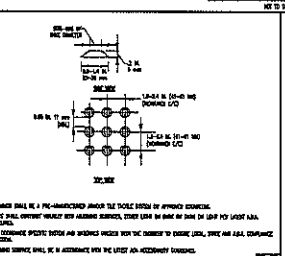

TRUNCATED DOME PATTERN FOR A.D.A. DETECTABLE WARNING SURFACE IN R.O.W.
NOT TO SCALE

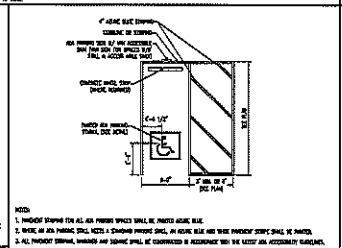

ADA STALL MARKINGS DETAIL
NOT TO SCALE

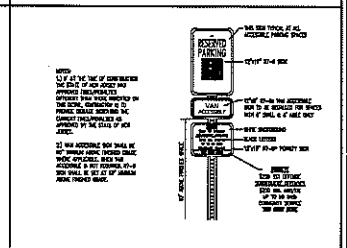

ADA PARKING SIGN W/ VAN ACCESSIBLE SIGN
NOT TO SCALE

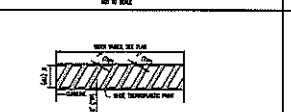

PAINTED CROSSWALK STRIPING DETAIL
NOT TO SCALE

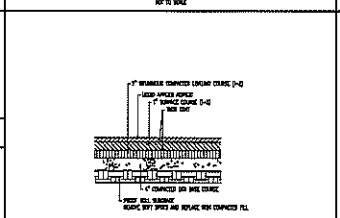

TENNIS COURT SURFACE DETAIL
NOT TO SCALE

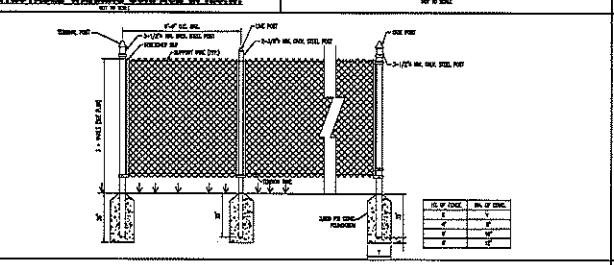

CHAIN LINK FENCE DETAIL
NOT TO SCALE

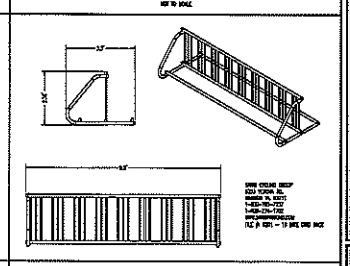

SKID GRID RACK DETAIL
NOT TO SCALE

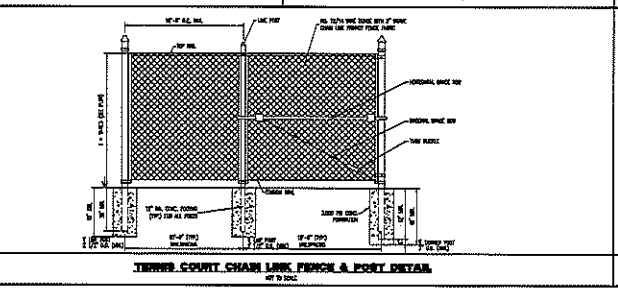

TENNIS COURT CHAIN LINK FENCE & POST DETAIL
NOT TO SCALE

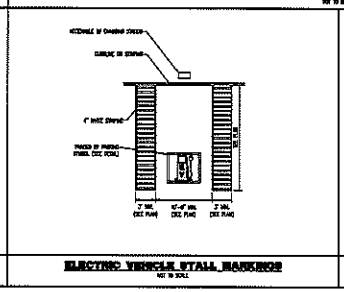

ELECTRIC VEHICLE STALL MARKINGS
NOT TO SCALE

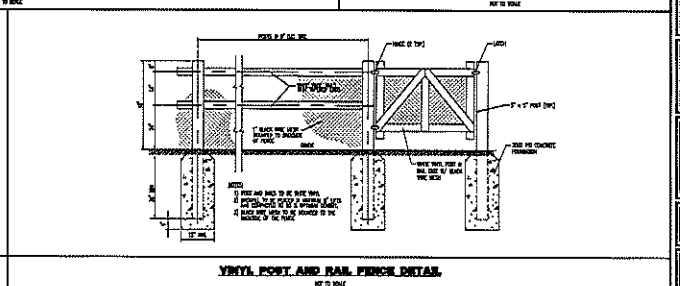

VINYL POST AND RAIL FENCE DETAIL
NOT TO SCALE

DYNAMIC ENGINEERING

NO.	DATE	COMMENTS

TOWN HALL, 1011 MAIN ROAD, COLLEGEVILLE, PENNSYLVANIA 19426
(267) 2000 FAX: (267) 2000 WEBSITE: www.

PROJECT: PALLU ASSOCIATES, LLC
PARK NEW RESIDENTIAL DEVELOPMENT
BLOCK 8103, LOT 3, 3.8 AC.
TOWNSHIP OF MONTGOMERY, MONMOUTH COUNTY, NEW JERSEY

DRAWN BY: LZ | CHECKED BY: SWM | DESIGNED BY: SWC | DATE: 11/17/20

PROTECT YOURSELF
811
Know what's below. Call before you dig.
FOR STATE SPECIFIC DIRECT PAVING MARKERS VISIT: www.CALL811.COM

DYNAMIC ENGINEERING
LAND DEVELOPMENT CONSULTING • PLANNING
GEOTECHNICAL • ENVIRONMENTAL
TRAFFIC • SURVEY • PLANNING & ZONING
826 Newtown Yardley Road, Suite 201
Newtown, PA 18940
T: 267.485.0276 | F: 267.485.0381
Offices conveniently located at:
www.dynamicengineering.com

STEVEN R. CATTANI
PROFESSIONAL ENGINEER
NEW JERSEY LICENSE No. 40914

BRETT W. SKAPINETZ
PROFESSIONAL ENGINEER
NEW JERSEY LICENSE No. 41000

TITLE:
CONSTRUCTION DETAILS

SCALE: 1"=1'-0" | DATE: 11/17/20
PROJECT No. 2041-09-001

SHEET No. 52 | Rev. #: 0

Plotted: 12/3/20 - 8:42 AM By: Admin
File: P:\2041 PALLU\2041 Plan Production\ 12.1\2041-001 Sk-Base\1\Pub\Dwg\2041 Plan-2041001-001-000.dwg — 52 CONSTRUCTION DETAILS
COPYRIGHT © 2020 — Dynamic Engineering Consultants, PC — ALL RIGHTS RESERVED

MUNICIPAL, COUNTY, STATE AND ADA MUST BE REVIEWED TO SUPERSEDE DYNAMIC ENGINEERING DETAILS WHERE APPLICABLE

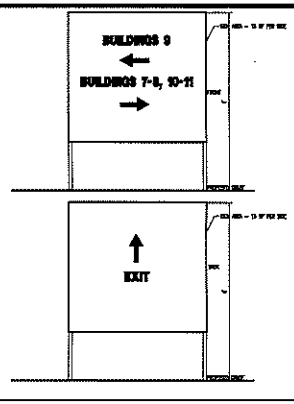

DIRECTIONAL SIGN 'A' DETAIL
NOT TO SCALE

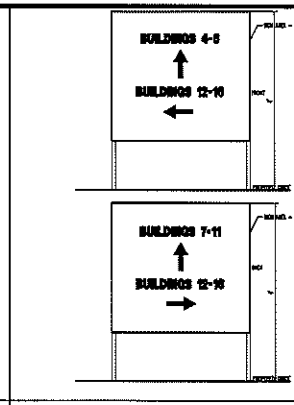

DIRECTIONAL SIGN 'B' DETAIL
NOT TO SCALE

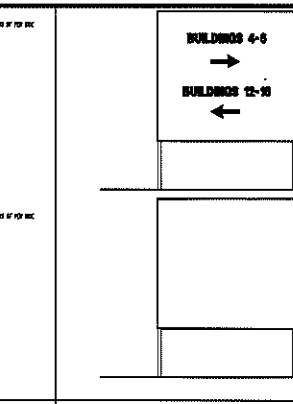

DIRECTIONAL SIGN 'C' DETAIL
NOT TO SCALE

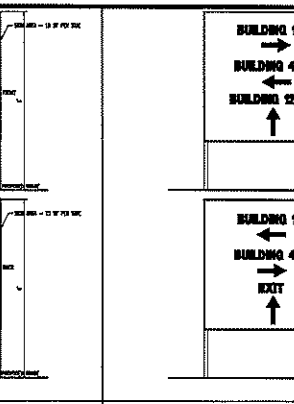

DIRECTIONAL SIGN 'D' DETAIL
NOT TO SCALE

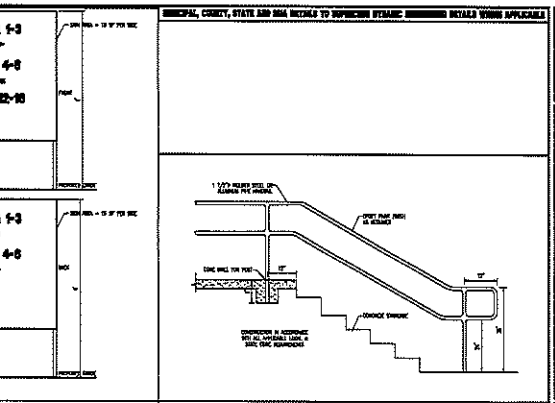

CONCRETE STEPS WITH HANDRAIL DETAIL
NOT TO SCALE

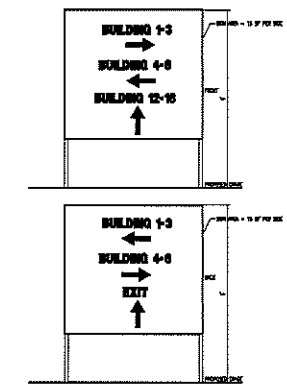

DIRECTIONAL SIGN 'E' DETAIL
NOT TO SCALE

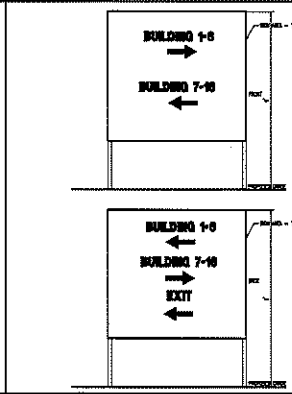

DIRECTIONAL SIGN 'F' DETAIL
NOT TO SCALE

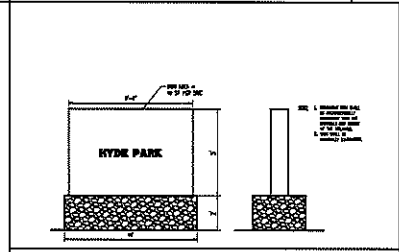

MONUMENT SIGN DETAIL
NOT TO SCALE

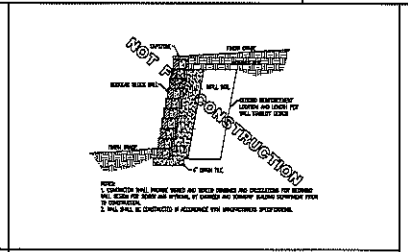

TYPICAL MODULAR BLOCK WALL DETAIL
NOT TO SCALE

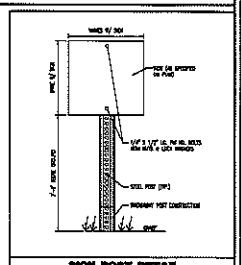

SIGN POST DETAIL
NOT TO SCALE

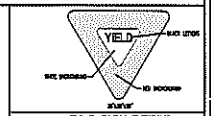

R1-2 SIGN DETAIL
NOT TO SCALE

PEDESTRIAN CROSSING SIGN
NOT TO SCALE

R7-1A SIGN DETAIL
NOT TO SCALE

R1-1 SIGN DETAIL
NOT TO SCALE

W14-2 SIGN DETAIL
NOT TO SCALE

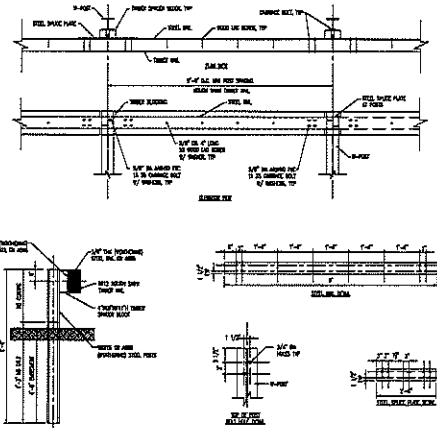

AESTHETIC GUARDRAIL DETAIL
NOT TO SCALE

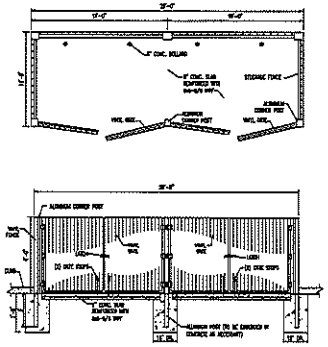

VINYL FENCE TRASH ENCLOSURE DETAIL
NOT TO SCALE

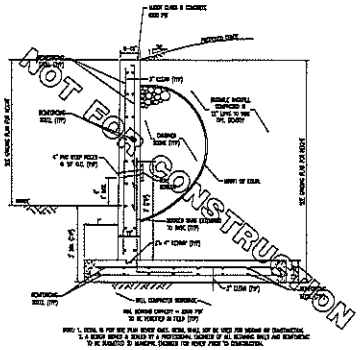

CONCRETE RETAINING WALL DETAIL
NOT TO SCALE

DYNAMIC ENGINEERING

NO.	DATE	COMMENTS

STOP PLAN NOT IN RUN VERIFICATION PROCEDURE
VERIFY AND SUBMIT SHOP DWG BEFORE PROCEEDING CONSTRUCTION

DATE	10/04/21
DRAWN BY	DMC
CHECKED BY	
SCALE	1:20

PROJECT: PALLU ASSOCIATES, LLC
AVE PARK PROFESSIONAL DEVELOPMENT
BLOCK 1001, LOT 1.01
TOWN OF WOODBURY, GLOUCESTER COUNTY, NEW JERSEY

PROTECT YOURSELF
811
FOR STATE SPECIFIC DIGGER PHONE NUMBERS VISIT WWW.CALL811.COM

DYNAMIC ENGINEERING
LAND DEVELOPMENT CONSULTING • PERMITTING
GEOTECHNICAL • ENVIRONMENTAL
TRAFFIC • SURVEY • PLANNING & ZONING
826 Newtown Yardley Road, Suite 201
Newtown, PA 18940
T: 267.685.0274 | F: 267.685.0341
Offices conveniently located at:
WWW.DYNAMICENGINEERING.NET

STEVEN R. CATTANI
PROFESSIONAL ENGINEER
NEW JERSEY LICENSE No. 46704

BRETT W. SKAPINETZ
PROFESSIONAL ENGINEER
NEW JERSEY LICENSE No. 41366

TITLE:
CONSTRUCTION DETAILS

SCALE: 1"=30'	DATE: 11/17/20
PROJ. No. 2841-99-001	

SHEET No. 53 | REV. 0

COPYRIGHT © 2021 - DYNAMIC ENGINEERING CONSULTANTS, PC - ALL RIGHTS RESERVED

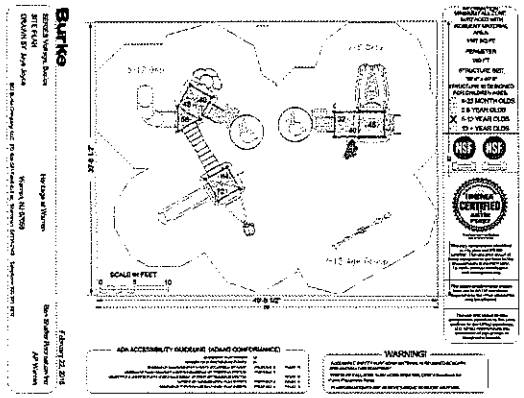

PLAYGROUND DETAIL
NOT TO SCALE

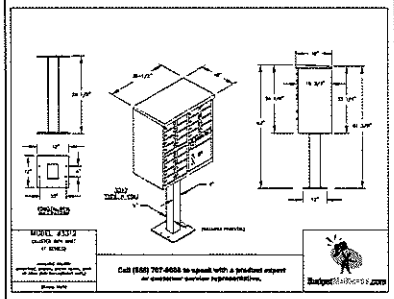

MAIL BOX 12 UNIT
NOT TO SCALE

MUNICIPAL, COUNTY, STATE AND RSA DETAILS TO SUPERSEDE DYNAMIC [illegible] DETAILS WHERE APPLICABLE

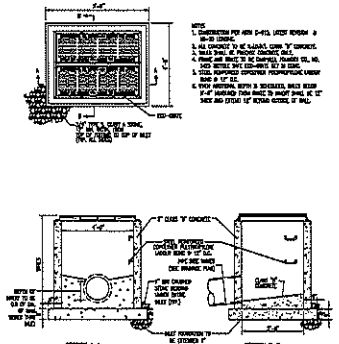

TYPE 'B' INLET
NOT TO SCALE

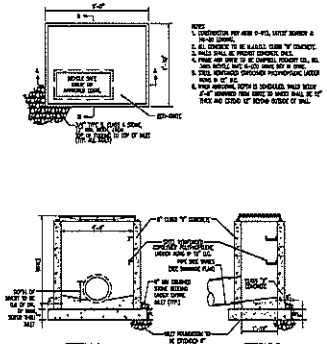

TYPE 'A' INLET
NOT TO SCALE



PUMP STATION DETAIL
NOT TO SCALE

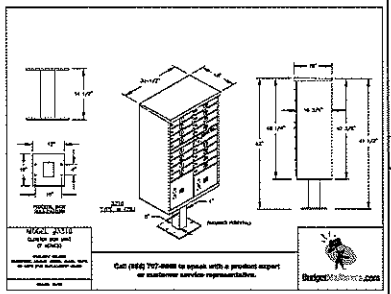

MAIL BOX 12 UNIT
NOT TO SCALE

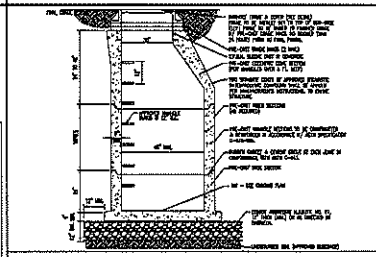

TYPICAL PRECAST STORM MANHOLE
NOT TO SCALE

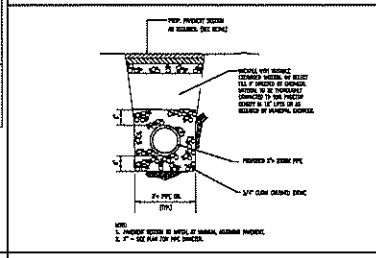

STORM SEWER TRENCH DETAIL
NOT TO SCALE

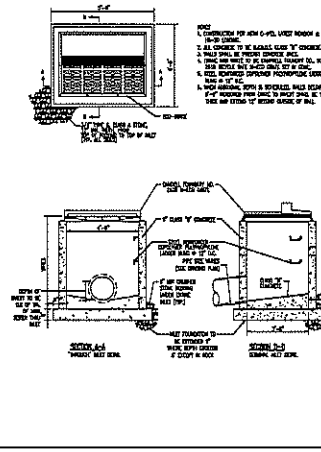

TYPE 'B' INLET
NOT TO SCALE

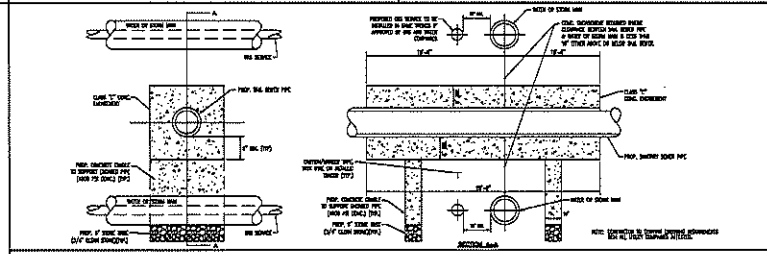

UTILITY CROSSING DETAIL
NOT TO SCALE

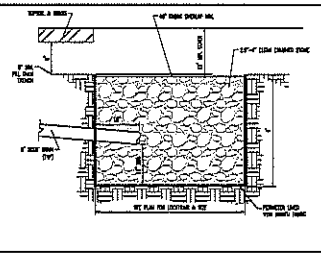

STORM RECHARGE TRENCH DETAIL
NOT TO SCALE

DYNAMIC ENGINEERING

826 Newtown Yardley Road, Suite 201
Newtown, PA 18940
T: 267.485.0276 | F: 267.485.0261
office@dynamicengineering.net

STEVEN R. CATTANI
PROFESSIONAL ENGINEER

BRETT W. SKAPINETZ
PROFESSIONAL ENGINEER

TITLE
CONSTRUCTION DETAILS

DATE 11/17/20

SHEET No. 54 OF 56

MUNICIPAL, COUNTY, STATE AND DRA DETAILS TO SUPERSEDE DYNAMIC ENGINEERING DETAILS WHERE APPLICABLE

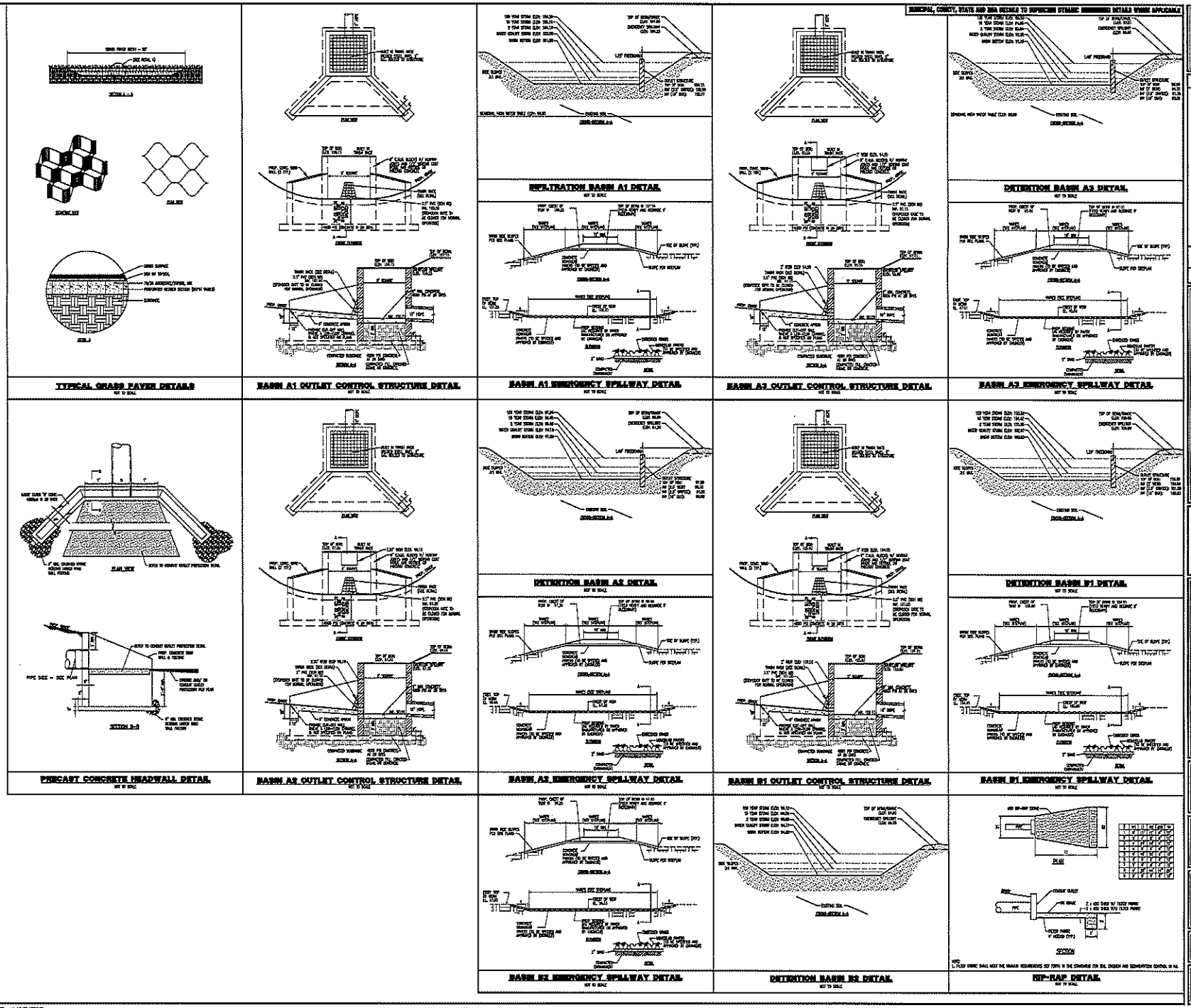

DYNAMIC ENGINEERING
CONSULTING • SURVEY • PLANNING

MARK	DATE	COMMENTS

FOR PLANS NOT BY DYNAMIC ENGINEERING
SEALY AND SEAL ONLY THE SHEET THIS SHEET WAS ORIGINALLY ISSUED

DATE	ISSUE	REVISION
11/10/20	SDC	

PROJECT: PALLIS ASSOCIATES, LLC
MIXED USE COMMERCIAL DEVELOPMENT
BLOCK 1001, LOTS 1.01 & 1.02
TOWN OF BLOOMFIELD, MONMOUTH COUNTY, NEW JERSEY

PROTECT YOURSELF
811 Dial before you dig
FOR STATE SPECIFIC DIGGER HOTLINE NUMBERS VISIT: WWW.CALL811.COM

DYNAMIC ENGINEERING
LAND DEVELOPMENT CONSULTING • PERMITTING
GEOTECHNICAL • ENVIRONMENTAL
TRAFFIC • SURVEY • PLANNING & ZONING
826 Newtown Yardley Road, Suite 201
Newtown, PA 18940
T: 267.685.0274 | F: 267.685.0361
Offices conveniently located at:
www.dynamicinc.com

STEVEN R. CATTANI
PROFESSIONAL ENGINEER
NEW JERSEY LICENSE No. 40014

BRETT W. SKAPINETZ
PROFESSIONAL ENGINEER
NEW JERSEY LICENSE No. 41866

TITLE:
CONSTRUCTION DETAILS

SCALE	DATE
1"=30'	11/10/20

PROJECT No. 2841-09-001

SHEET No. 55 OF 56 | REV. 0

MUNICIPAL, COUNTY, STATE AND USA MEMO TO REFERENCE DYNAMIC DIMENSION DETAILS WHEN APPLICABLE

MARLBORO TOWNSHIP
Water Utility Division

STANDARD WATER DISTRIBUTION PRODUCTS

Page 1 of 3

NO.	ITEM	DESCRIPTION	MUELLER MODEL NO.
1	Pipe & Fittings	Class 52 Ductile iron cement lined (Mueller mechanical) U.S. Pipe lyton joint and FM/UL/CSA gasket (U.S. Pipe or equal) fittings shall be mechanical joint with retainer glands (EBAA Iron series 1100 mega-lugs)	N/A
2	Fire Hydrants	Mueller C-502 Mueller Centurion pre 6.77 Main valve opening three way (1) 4 1/2" dia. pumper nozzle (2) 2 1/2" dia. outlets	A-423
3	Service Pipe	Soft type "K" copper ASTM B-88	N/A
4	Gate Valves (12" dia. & less) AWWA C-509	Mueller resilient wedge (with valve box)	A-2360-20 (MJ) A-2360-6 (-)
5	Valve Boxes	5 1/2" shaft. Brooham & Taylor No. 4005 or Tyler Pipe	Brooham & Taylor No. 4005 or Tyler Pipe
6	Corporation Stops (ball valve) (min. 250 psi)	Suitable for "K" copper service pipe & 250 psi	B-25000 (New) B-25008 (compression) or 110 mip (male) or female flaring/flared or compressed
7	Curb Stops (ball design) (min. 250 psi)	Inverted key stop round way suitable for "K" copper service pipe	B-25204 (New) B-25208 (compression)
8	Curb Boxes	VCM stationary rod and curb, brace kit	H-10314
9	Inside Meter Valve	Vertical inlet & outlet straight line	H-14122, H-14155 or H-14123
10	Outside Meter Pit	Thermal Dynamics Model Number/Size/Length for 5/8" diameter by 12" meter	200-cb-1/4-A-4-b-c (may vary) 3/4 and 1" PA/HDD (may vary) 2 inches FIDOPE (may vary) 4 inches FIDOPE (may vary) 6 inches FIDOPE (may vary)

MARLBORO TOWNSHIP
Water Utility Division

STANDARD WATER DISTRIBUTION PRODUCTS

Page 2 of 3

NO.	ITEM	DESCRIPTION	MUELLER MODEL NO.
11	Trapping Sleeve & Valve	Tapping Sleeve type	H-615 (sleeve) H-7290 (valve)
12	Butterfly Valves (larger than 12" dia.)	Mueller Line seal III AWWA C-504	A-3211-20
13	Flushing Hydrants (for dead ends)	For blowoff	A-423
14	Curb Sleeve	D.I.P. type	H-615
15	Gate Valves	D.I.P. type, AWWA C-509	H-562
16	Inserting Valve	D.I.P. type	H-955
17	Repair Sleeve & Bell joint Clamps	For repairs	Rockwell 441 type Mueller Hutto is H-765 Dresser styles 38 or 162
18	Detector Check, active package	For fire service	A-2380-6 active package
19	2" or larger Domestic Water Service	See meter pit & installation detail	Sensus SR11 compound meter
20	Backflow Preventer	Reduced pressure type with two (2) check valves	Mueller, Cla-Val, Hersey
21	Fire Regulation for domestic & fire service	For metering domestic & fire flow	Sensus FM meter w/ "C" DR displacement type/system meter 1042 for Trade/Fusion and EORTRPL module for Trade/Fusion Systems

MARLBORO TOWNSHIP
Water Utility Division

STANDARD WATER DISTRIBUTION PRODUCTS

Page 3 of 3

NO.	ITEM	DESCRIPTION	MUELLER MODEL NO.
22	Trapping Valve Flowmeter* (6 inch)	Tru-percent pitot-tube flowmeter	Rosemount 3051 AST# 0142-N-B-TYPE-1 SNCR
23	Transition Coupling		Smith Blair 441
24	Service Saddle	Brass body double strap	Mueller B6234 series
25	Link Seal	For use in sealing near penetration through walls	Link Seal
26	Sampling Station		Sullivan Model No. 50
27	Flanged Coupling Adapters (fully restrained)	For interface joint to connect plain end D.I.P. to flanged equipment	EBAA, Smith Blair or equal
28	Double Leaf Access Door (full depth)	See sketch elsewhere	N/A
29	Precast Meter Pit	See sketch elsewhere	N/A
30	Aluminum Ladder & Safety Cover	See sketch elsewhere	Halliday, Pinnacle or equal

* All pipe fittings must be encased in 8-mil polyethylene encasement

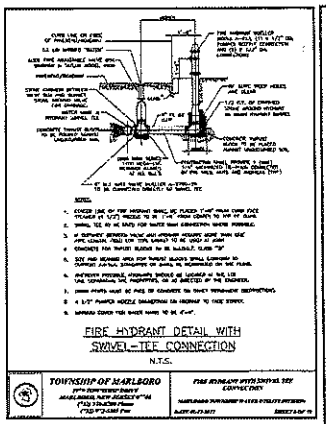

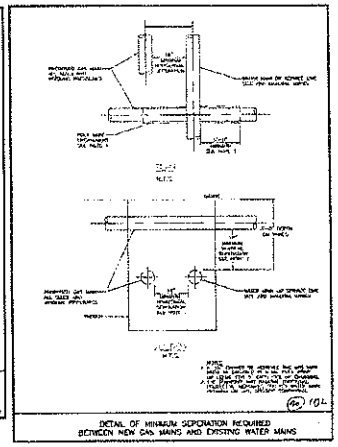

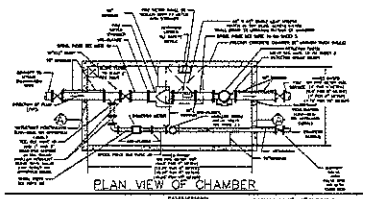

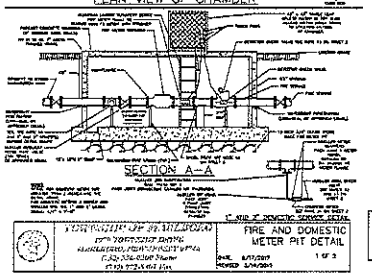

GENERAL NOTES:

1. PRIOR TO METER PIT SUBMITTAL FOR REVIEW AND APPROVAL PRIOR TO INSTALLATION, SUBMITTAL SHALL INCLUDE FULLY DIMENSIONED DRAWING AND PROVIDE DESIGN CALCULATIONS SIGNED AND SEALED BY A LICENSED NJ PROFESSIONAL ENGINEER.
2. ALL PIPE AND METER SIZES SHALL BE DETERMINED BY THE DESIGN ENGINEER.
3. THE DESIGN CRITERIA FOR THIS DRAWING SHALL CONFORM TO TRAFFIC LOADS FOR A CHAMBER.
4. INTERIOR HEIGHT OF METER PIT SHALL BE A MINIMUM OF 6'6", TOP OF METER PIT A MAXIMUM OF 3" ABOVE FINISHED GRADE.
5. INTERIOR SURFACES SHALL BE EPOXY COATED WHITE. EXTERIOR SURFACES SHALL BE COATED WITH BITUMASTIC WATERPROOFING.
6. ACCESS HATCH SHALL BE BILCO DOOR MODEL J-SAL H20. DOOR SHALL BE CENTERED OVER FIRE SERVICE METER.
7. FLOOR OF METER METER PIT SHALL BE SLOPED TOWARDS THE LOCATION OF THE 12"x12" SUMP.
8. METER PIT SHALL BE SET ON A MINIMUM 12" THICK 3" STONE BEDDING.
9. ALL WORK MAINS SHALL HAVE A MINIMUM COVER OF 48".
10. ALL METERS, FIRING EQUIPMENT AND VALVES TO BE SUPPLIED BY CONTRACTOR.
11. STAINLESS STEEL ADJUSTABLE PIPE SUPPORTS SHALL BE PROVIDED FOR METERS, VALVES AND TEES. MEASURING PIPING SHALL BE SUPPORTED AS NEEDED.
12. ALL GATE VALVES SHALL BE MUELLER RESILIENT WEDGE, 2341 SERIES FLANGED, OPEN LEFT, NON-RISING STEM. ALL WALVE BETWEEN VALVES SHALL BE EQUIPPED WITH A HAND WHEEL. BURIED VALVE SHALL HAVE MECHANICAL JOINTS AND 2 INCH SQUARE OPERATING NUT AND A VALVE BOX.
13. DETECTOR CHECK VALVE SHALL BE A MUELLER DETECTOR CHECK VALVE EBC-W WITH TRIM KIT/ BYPASS FOR A 5" METER.
14. ALL HARDWARE SHALL BE HEAVY HEX HEAD TYPE 304 STAINLESS STEEL WITH A MINIMUM TENSILE STRENGTH OF 85,000 PSI AND SHALL CONFORM TO ASTM F593.
15. ALL FERROUS METAL PIPE AND FITTINGS SHALL HAVE A COAT OF SHERWIN WILLIAMS MACROPOXY 646 APPLIED BASED ON MANUFACTURER'S RECOMMENDATIONS.
16. ALL DOMESTIC SERVICE PIPING LARGER THAN 3" SHALL BE CLASS 52 DUCTILE IRON.
17. 3" DOMESTIC SERVICE PIPE AND SMALLER SHALL BE TYPE "K" HARD COPPER.
18. FOR DOMESTIC SERVICES LESS THAN 3" IN SIZE, A TAPPED BUNG FLANGE SHALL BE INSTALLED ON THE BRANCH LINE OF THE TEE, TAPPED FOR THE APPLICABLE SIZE DOMESTIC SERVICE LINE.
19. THE FIRE SERVICE BRANCH PIECES SHALL BE A MINIMUM LENGTH OF 2.0 TIMES THE DIAMETER OF THE PIPE AND INSTALLED DIRECTLY ADJACENT TO THE METER AND SHALL HAVE A PLAIN END WITH UNI-FLANGE AND A FLANGED END.
20. THE DOMESTIC SERVICE BRANCH PIECES SHALL BE A MINIMUM LENGTH OF 4 TIMES THE DIAMETER OF THE PIPE AND INSTALLED DIRECTLY ADJACENT TO THE METER AND SHALL HAVE A PLAIN END WITH UNI-FLANGE AND A FLANGED END.
21. FOR 1" DOMESTIC SERVICES A SENSUS PERL WATER METER SHALL BE USED. FOR 2" DOMESTIC SERVICES AND LARGER A SENSUS DMF 12 COMPOUND METER SHALL BE USED.
22. ALL 1" DOMESTIC SERVICE LINES SHALL BE EQUIPPED WITH A MUELLER STRAIGHT DUAL CHECK VALVE CATALOG NO. H-14230 OR APPROVED EQUAL. CONNECTION TO BE MADE WITH MUELLER STRAIGHT PACK JOINT FOR CTS 1" MIP. CATALOG NO. P-15428.
23. 2" DOMESTIC SERVICES AND LARGER SHALL BE EQUIPPED WITH A MUELLER MODEL 2600-0038 SWING CHECK VALVE.
24. FLANGE ADAPTERS SHALL BE EBAA IRON SERIES 1000 EZ FLANGE OR APPROVED EQUAL

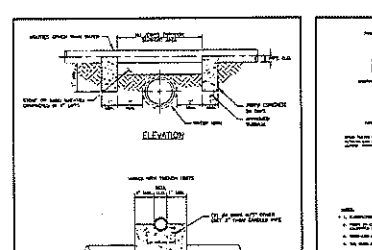

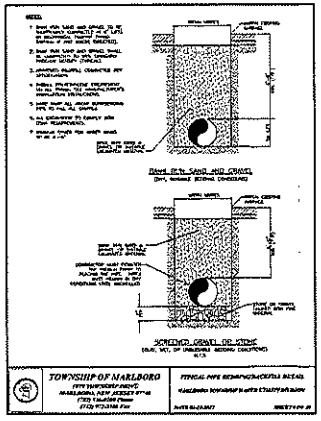

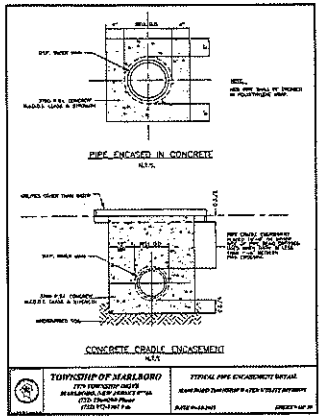

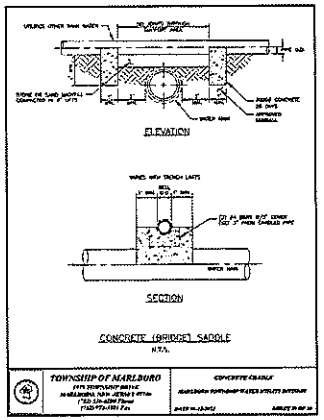

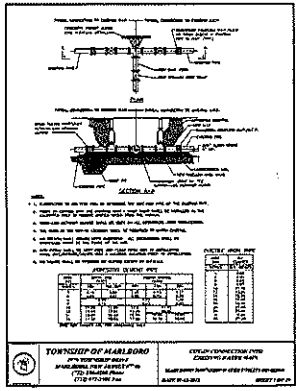



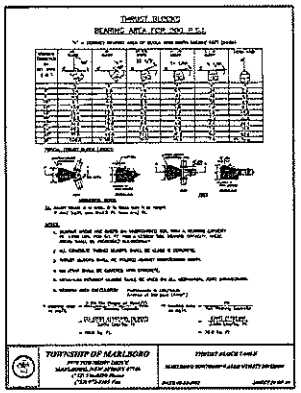

DYNAMIC ENGINEERING

STONE RIDGE BETT 36 BOIS DEVELOPMENT CONSTRUCTION
GOLF AND GOLF CAPE BUILDERS DATA COORDINATES

PALLU ASSOCIATES, LLC
WATER AND WASTEWATER DEVELOPMENT
CONSULTING ENGINEERS
TEXAS ROAD & WILSON LINE
TOWNSHIP OF MARLBORO, MONMOUTH COUNTY, NEW JERSEY

PROVIDED TOWARDS

811 call before you dig
FOR STATE WIDE STREET PAINT MARKERS VISIT: WWW.CALL811.COM

DYNAMIC ENGINEERING
LAND DEVELOPMENT CONSULTING • PERMITTING
GEOTECHNICAL • ENVIRONMENTAL
TRAFFIC • SURVEY • PLANNING & ZONING
826 Newtown Yardley Road, Suite 201
Newtown, PA 18940
T: 267.685.0274 | F: 267.685.0361
Offices conveniently located at:
www.dynamicinc.com

STEVEN R. CATTANI
PROFESSIONAL ENGINEER
NEW JERSEY LICENSE No. 40574

BRETT W. SKAPINETZ
PROFESSIONAL ENGINEER
NEW JERSEY LICENSE No. 41398

TITLE:
CONSTRUCTION DETAILS

DATE: 11/17/20
PROJECT No. 2841-99-001

SHEET No. 56 OF 56

Plotted: 12/16/20 – 8:51 AM, by: bkapinetz
File: P:\2000 Projects\2841 Stone Ridge\Dwgs\Site Plans\2841-PREDEVELOPMENT.dwg ---> 36 CONSTRUCTION DETAILS

COPYRIGHT © 2020 – DYNAMIC ENGINEERING CONSULTANTS, PC – ALL RIGHTS RESERVED

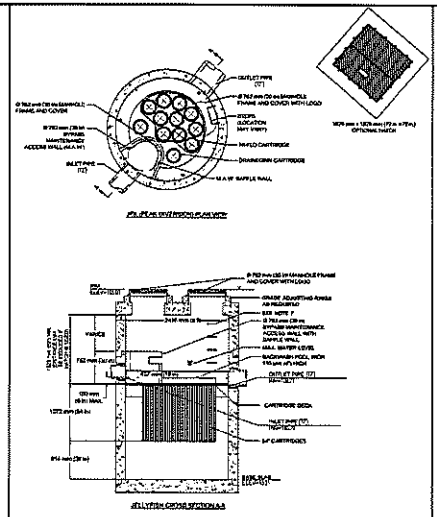

BASIN B1 WATER QUALITY MANHOLE DETAIL
NOT TO SCALE

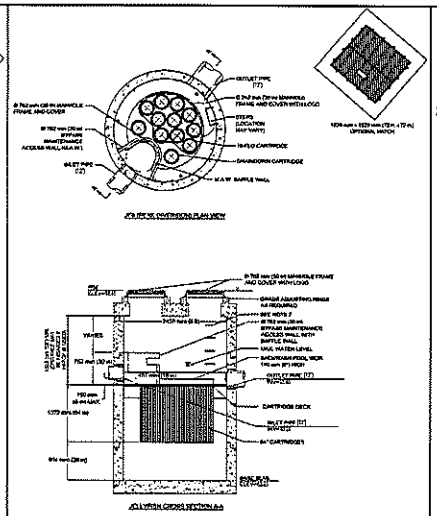

BASIN A2 WATER QUALITY MANHOLE DETAIL
NOT TO SCALE

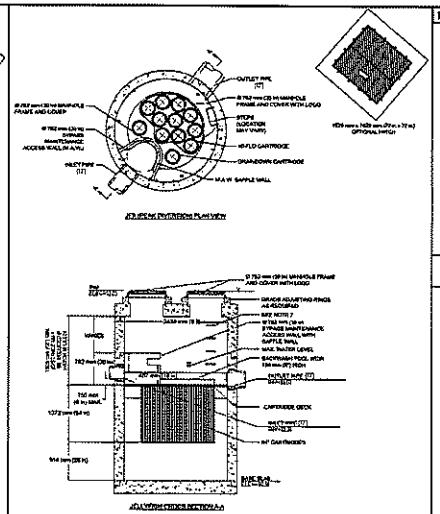

BASIN A3 WATER QUALITY MANHOLE DETAIL
NOT TO SCALE

MUNICIPAL, COUNTY, STATE AND MSA DETAILS TO SUPERSEDE DYNAMIC ENGINEERING DETAILS WHERE APPLICABLE

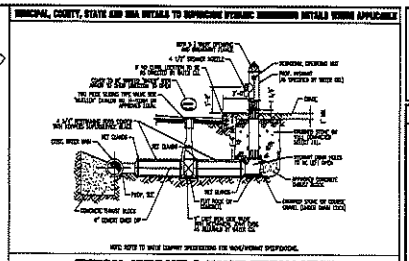

TYPICAL HYDRANT & VALVE INSTALLATION
NOT TO SCALE

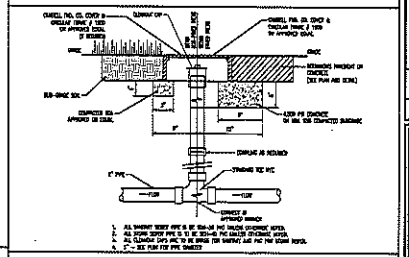

CLEANOUT DETAIL
NOT TO SCALE

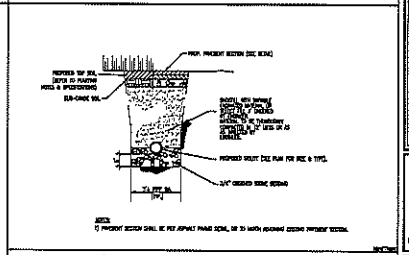

UTILITY SERVICE TRENCH DETAIL
NOT TO SCALE

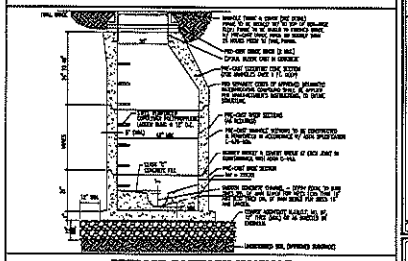

PRECAST SANITARY MANHOLE
NOT TO SCALE

DYNAMIC ENGINEERING

REV	DATE	COMMENTS
1		

FOR PLANNING REVIEW AND COORDINATION PURPOSES ONLY

REV	DATE	DESIGN	DRAWN	CHECKED
		BMC		

PROJECT: PALLI ASSOCIATES, LLC
WEST PARK RESIDENTIAL DEVELOPMENT
BLOCK 1001, LOTS 1.01 & 1.02
TOWN AND U.S. PLACE AVE.
TOWNSHIP OF MONROE, MONMOUTH COUNTY, NEW JERSEY

811 Dial before you dig
FOR STATE SPECIFIC DIRECT PHONE NUMBERS VISIT: WWW.CALL811.COM

DYNAMIC ENGINEERING
LAND DEVELOPMENT CONSULTING • PERMITTING
GEOTECHNICAL • ENVIRONMENTAL
TRAFFIC • SURVEY • PLANNING & ZONING
826 Newtown Yardley Road, Suite 201
Newtown, PA 18940
T: 267.685.0274 | F: 267.685.0341
Offices conveniently located at:
www.dynamicpc.com

STEVEN R. CATTANI
PROFESSIONAL ENGINEER
NEW JERSEY LICENSE No. 46894

BRETT W. SKAPINETZ
PROFESSIONAL ENGINEER
NEW JERSEY LICENSE No. 41000

TITLE:
CONSTRUCTION DETAILS

ROAD MAP	DATE
BY/DRAWN	11/17/20

PROJECT No.
2241-09-001

SHEET No. 57 OF 58 | No. F 0