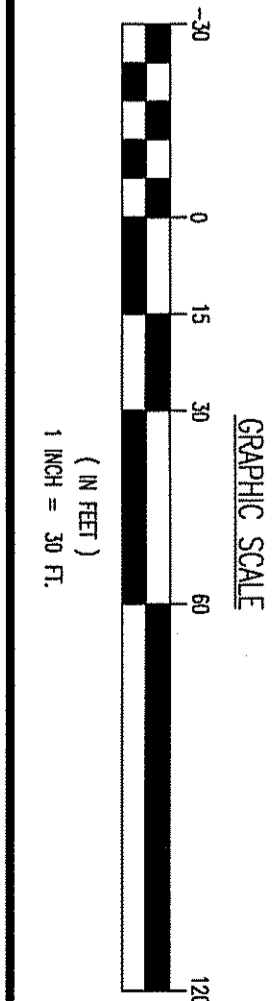
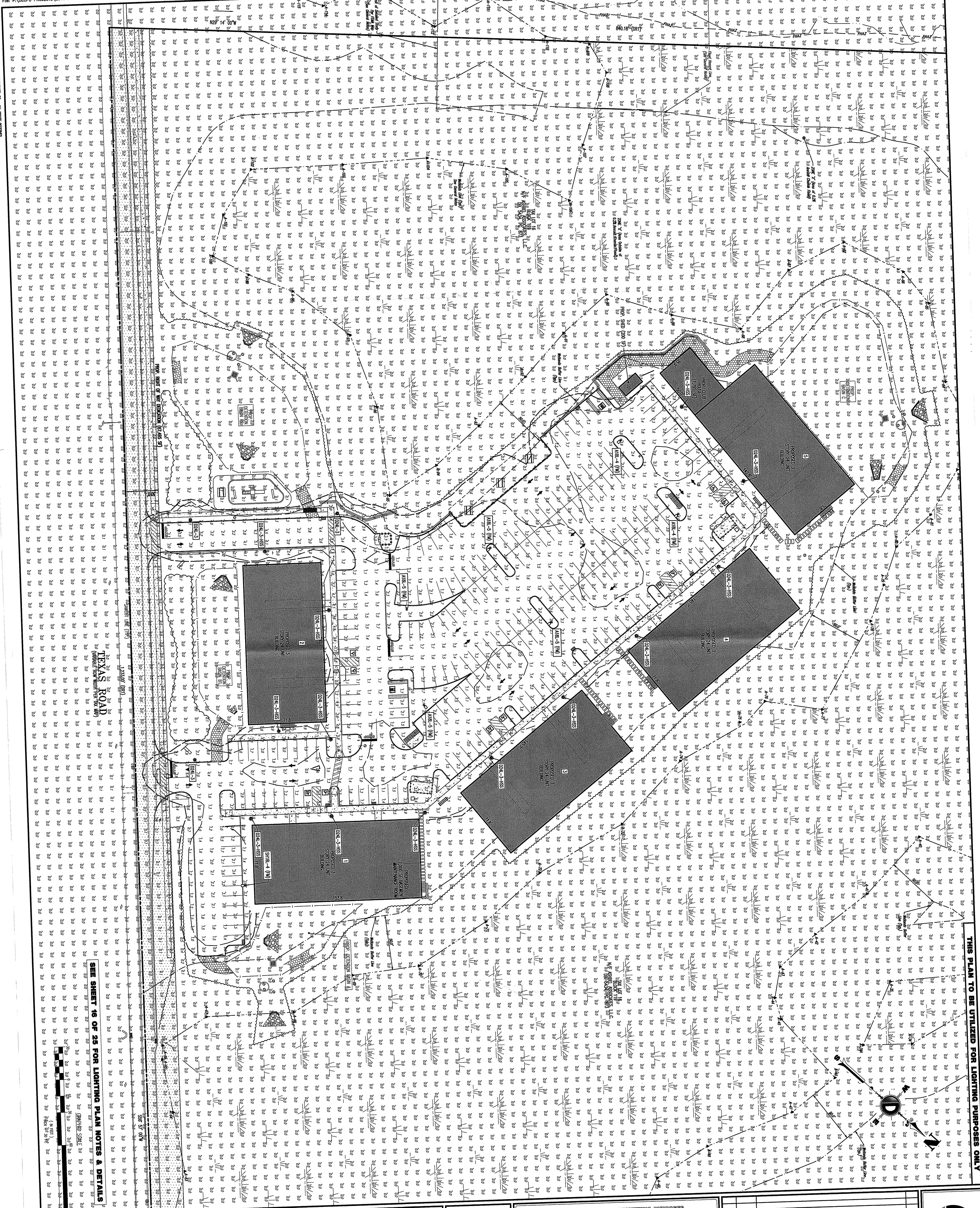


THIS PLAN TO BE UTILIZED FOR LANDSCAPE PURPOSES ONLY  
 SEE SHEET 14 OF 25 FOR LANDSCAPE PLAN NOTES & DETAILS



| <p><b>13</b></p> <p>OF 25</p> | <p><b>LANDSCAPING PLAN</b></p> | <p><b>STEVEN R. GATTANI</b><br/>                 PROFESSIONAL ENGINEER<br/>                 NEW JERSEY LICENSE NO. 30014</p> | <p><b>BRETT W. SKAPNETZ</b><br/>                 PROFESSIONAL ENGINEER<br/>                 NEW JERSEY LICENSE NO. 30014</p> | <p><b>826 Newtown Ardley Road,<br/>                 Suite 201<br/>                 Newtown, PA 18940</b><br/>                 T: 247.885.0276 F: 247.885.0361</p> | <p><b>DYNAMIC ENGINEERING</b><br/>                 LANDSCAPE ARCHITECTURE &amp; PLANNING<br/>                 826 NEWTOWN ARDLEY ROAD, SUITE 201<br/>                 NEWTOWN, PA 18940<br/>                 T: 247.885.0276 F: 247.885.0361</p> | <p>THIS PLAN SET IS FOR PERMITTING PURPOSES ONLY AND MAY NOT BE USED FOR CONSTRUCTION</p> <table border="1" style="width: 100%; border-collapse: collapse;"> <tr> <td>DESIGNED BY: RRR</td> <td>CHECKED BY: SAMM</td> <td>DATE: 03/31/21</td> </tr> </table> | DESIGNED BY: RRR | CHECKED BY: SAMM | DATE: 03/31/21 | <table border="1" style="width: 100%; border-collapse: collapse;"> <tr> <th>REV.</th> <th>DATE</th> <th>COMMENTS</th> </tr> <tr> <td>1</td> <td>03/31/21</td> <td>REV. PER TOWNSHIP COMMENTS</td> </tr> </table> | REV. | DATE | COMMENTS | 1 | 03/31/21 | REV. PER TOWNSHIP COMMENTS | <p><b>DYNAMIC ENGINEERING</b><br/>                 LANDSCAPE ARCHITECTURE &amp; PLANNING</p> |
|-------------------------------|--------------------------------|--|--|---|--|--|------------------|------------------|----------------|--|------|------|----------|---|----------|----------------------------|--|
| DESIGNED BY: RRR              | CHECKED BY: SAMM               | DATE: 03/31/21   |  |   |  |  |                  |                  |                |  |      |      |          |   |          |                            |  |
| REV.                          | DATE                           | COMMENTS   |  |   |  |  |                  |                  |                |  |      |      |          |   |          |                            |  |
| 1                             | 03/31/21                       | REV. PER TOWNSHIP COMMENTS   |  |   |  |  |                  |                  |                |  |      |      |          |   |          |                            |  |





THIS PLAN TO BE UTILIZED FOR LIGHTING PURPOSES ONLY

SEE SHEET 16 OF 28 FOR LIGHTING PLAN NOTES & DETAILS

|  |  |
|--|--|
|  |  |
| PROJECT: ASHBEL ASSOCIATES LLC<br>GREENBELT RESIDENTIAL DEVELOPMENT<br>BLOCK 119, LOT 15<br>TEXAS ROAD AND GREENWOOD ROAD<br>TOWNSHIP OF MARLBORO<br>MONMOUTH COUNTY, NEW JERSEY | PROJECT NO: 2021-001<br>DRAWN BY: RRR<br>CHECKED BY: SUM<br>DATE: 03/31/21<br>REV. PER TOWNSHIP COMMENTS |

811  
 THE STATE SERVICE CENTER FOR THE CONSUMERS

**DYNAMIC ENGINEERING**  
 LAND DEVELOPMENT CONSULTING & PLANNING  
 TRAFFIC SURVEY & PLANNING & ZONING

825 Newpointe Trolley Road,  
 Newpointe, PA 18940  
 T: 247.485.0271 F: 247.485.0351

OWNER: UNIVERSITY MICROFILMS  
 300 N ZEEB RD  
 ANN ARBOR MI 48106

**STEVEN R. GATTANI**  
 PROFESSIONAL ENGINEER  
 NEW JERSEY LICENSE NO. 40914

**BRETT W. SKAPINEZ**  
 PROFESSIONAL ENGINEER  
 NEW JERSEY LICENSE NO. 41988

**LIGHTING PLAN**

DATE: 01/20/21  
 SHEET NO: 15 OF 28

**15**

DATE: 01/20/21  
 SHEET NO: 15 OF 28

**LIGHTING NOTES**

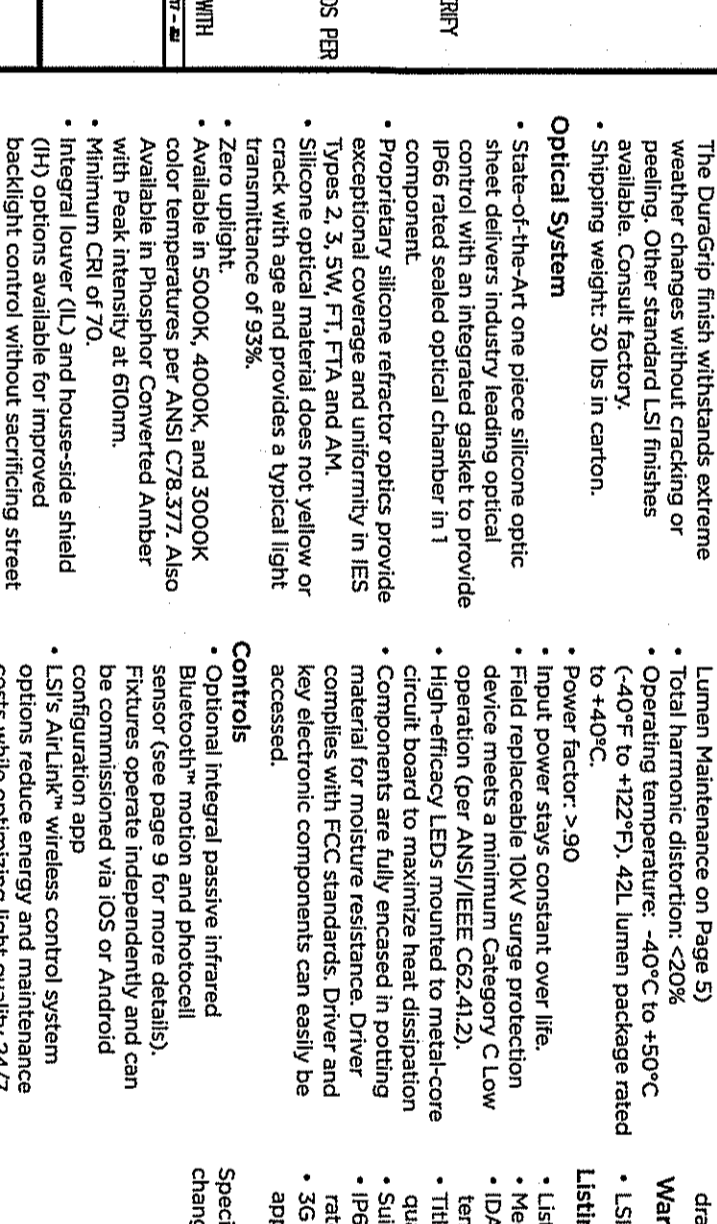
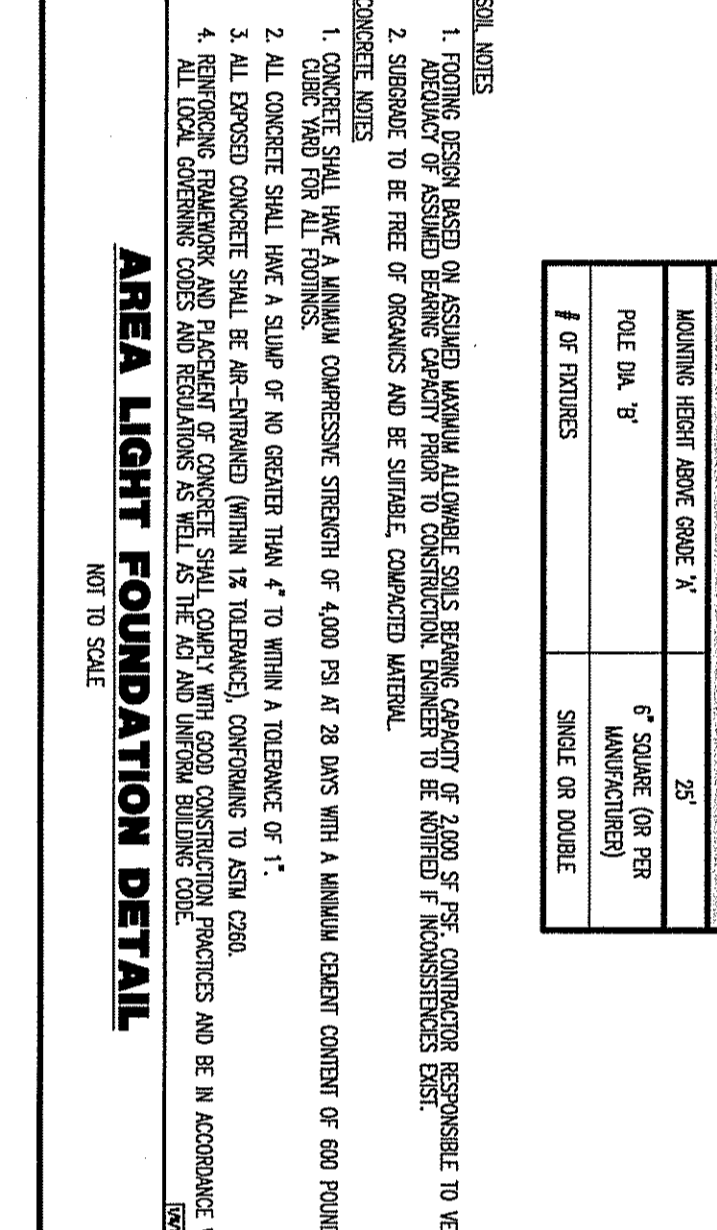
1. THE LIGHTING PLAN ILLUSTRATES LUMINAIRE LAYOUTS, CHARACTERISTICS, AND LIGHTING DATA FROM THE MANUFACTURER'S LITERATURE. THE LIGHTING DESIGNER HAS CONDUCTED VISUAL CHECKS TO VERIFY THAT THE LUMINAIRE LAYOUTS AND LIGHTING DATA ARE CORRECT AND COMPLETE. THE LIGHTING DESIGNER HAS CONDUCTED VISUAL CHECKS TO VERIFY THAT THE LUMINAIRE LAYOUTS AND LIGHTING DATA ARE CORRECT AND COMPLETE. THE LIGHTING DESIGNER HAS CONDUCTED VISUAL CHECKS TO VERIFY THAT THE LUMINAIRE LAYOUTS AND LIGHTING DATA ARE CORRECT AND COMPLETE.
2. THE EXISTING CONDITIONS AND LUMINAIRE LAYOUTS ARE REPRESENTATIVE OF AN APPROXIMATE LUMINAIRE LAYOUT. THE LIGHTING DESIGNER HAS CONDUCTED VISUAL CHECKS TO VERIFY THAT THE LUMINAIRE LAYOUTS AND LIGHTING DATA ARE CORRECT AND COMPLETE. THE LIGHTING DESIGNER HAS CONDUCTED VISUAL CHECKS TO VERIFY THAT THE LUMINAIRE LAYOUTS AND LIGHTING DATA ARE CORRECT AND COMPLETE.
3. THE LIGHTING DESIGNER HAS CONDUCTED VISUAL CHECKS TO VERIFY THAT THE LUMINAIRE LAYOUTS AND LIGHTING DATA ARE CORRECT AND COMPLETE. THE LIGHTING DESIGNER HAS CONDUCTED VISUAL CHECKS TO VERIFY THAT THE LUMINAIRE LAYOUTS AND LIGHTING DATA ARE CORRECT AND COMPLETE.
4. ALL NEW WIRING AND ELECTRICAL CONNECTIONS SHALL BE IN ACCORDANCE WITH THE NATIONAL ELECTRICAL CODE.

**CALCULATION SUMMARY**

| ITEM  | QTY | WATTAGE | WATTAGE | WATTAGE |
|-------|-----|---------|---------|---------|
| LED   | 225 | 72      | 133     | 230     |
| LED   | 120 | 36      | 64      | 120     |
| LED   | 120 | 36      | 64      | 120     |
| TOTAL | 465 | 144     | 261     | 470     |

**LUMINAIRE SCHEDULE**

| SYMBOL | QUANTITY | MODEL | MANUFACTURER | DESCRIPTION                           |
|--------|----------|-------|--------------|---------------------------------------|
| ①      | 2        | ASL-4 | 25 FT        | 25 FT TOWER, 25 FT TOWER, 25 FT TOWER |
| ②      | 4        | ASL-5 | 20 FT        | 20 FT TOWER, 20 FT TOWER, 20 FT TOWER |
| ③      | 1        | ASL-3 | 15 FT        | 15 FT TOWER, 15 FT TOWER, 15 FT TOWER |
| ④      | 1        | ASL-2 | 10 FT        | 10 FT TOWER, 10 FT TOWER, 10 FT TOWER |



**ORDERING GUIDE**

| TYPE | DESCRIPTION | MANUFACTURER | MODEL | QTY |
|------|-------------|--------------|-------|-----|
| LED  | LED         | COOPER       | ASL-4 | 2   |
| LED  | LED         | COOPER       | ASL-5 | 4   |
| LED  | LED         | COOPER       | ASL-3 | 1   |
| LED  | LED         | COOPER       | ASL-2 | 1   |

**QUICK LINKS**

- Product Specifications
- Ordering Information
- Dimensions
- Performance
- Protections

**FEATURES & SPECIFICATIONS**

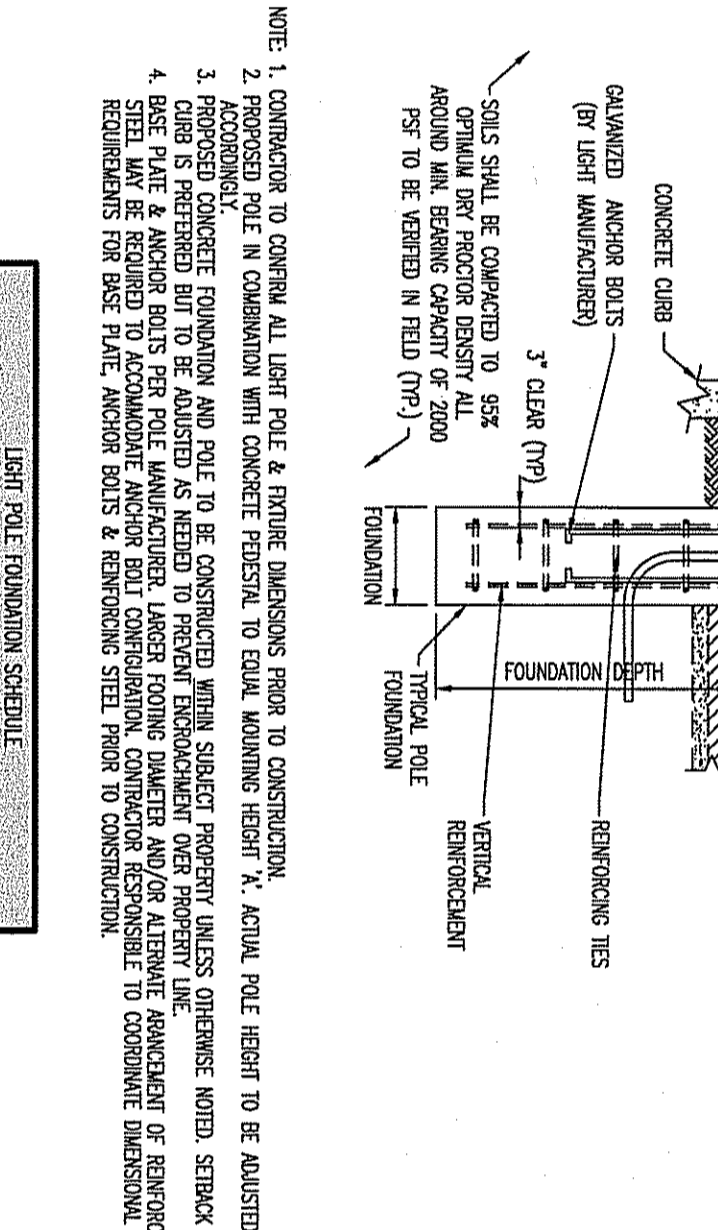
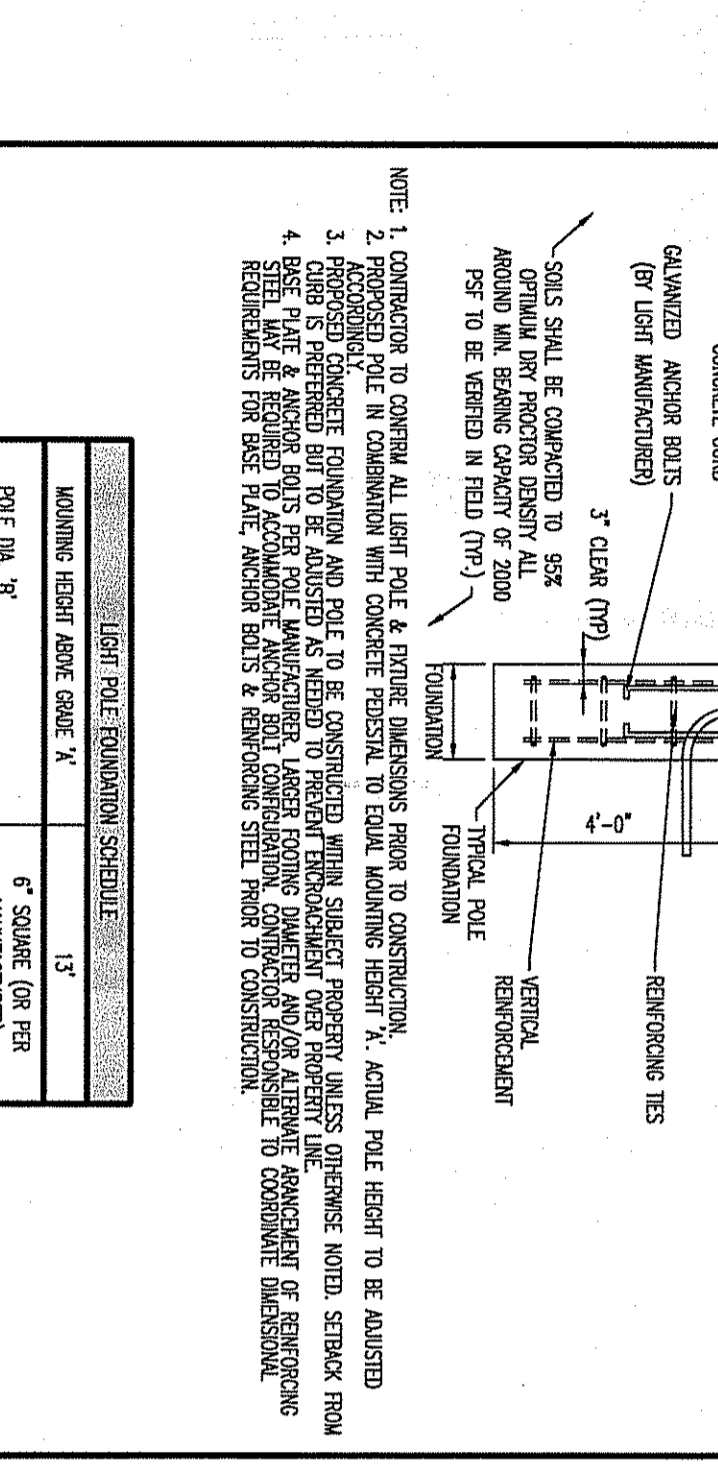
- Construction: High-pressure aluminum housing, powder-coated finish, and die-cast aluminum base.
- Optical System: State-of-the-art optics, adjustable beam spread, and adjustable beam spread.
- Control: Remote control, motion sensor, and motion sensor.

**ACCESORIES**

| DESCRIPTION    | MANUFACTURER | MODEL | QTY |
|----------------|--------------|-------|-----|
| Remote Control | COOPER       | ASL-4 | 2   |
| Remote Control | COOPER       | ASL-5 | 4   |
| Remote Control | COOPER       | ASL-3 | 1   |
| Remote Control | COOPER       | ASL-2 | 1   |

**ORDERING GUIDE**

| TYPE | DESCRIPTION | MANUFACTURER | MODEL | QTY |
|------|-------------|--------------|-------|-----|
| LED  | LED         | COOPER       | ASL-4 | 2   |
| LED  | LED         | COOPER       | ASL-5 | 4   |
| LED  | LED         | COOPER       | ASL-3 | 1   |
| LED  | LED         | COOPER       | ASL-2 | 1   |



**ORDERING GUIDE**

| TYPE | DESCRIPTION | MANUFACTURER | MODEL | QTY |
|------|-------------|--------------|-------|-----|
| LED  | LED         | COOPER       | ASL-4 | 2   |
| LED  | LED         | COOPER       | ASL-5 | 4   |
| LED  | LED         | COOPER       | ASL-3 | 1   |
| LED  | LED         | COOPER       | ASL-2 | 1   |

**FEATURES & SPECIFICATIONS**

- Construction: High-pressure aluminum housing, powder-coated finish, and die-cast aluminum base.
- Optical System: State-of-the-art optics, adjustable beam spread, and adjustable beam spread.
- Control: Remote control, motion sensor, and motion sensor.

**ACCESORIES**

| DESCRIPTION    | MANUFACTURER | MODEL | QTY |
|----------------|--------------|-------|-----|
| Remote Control | COOPER       | ASL-4 | 2   |
| Remote Control | COOPER       | ASL-5 | 4   |
| Remote Control | COOPER       | ASL-3 | 1   |
| Remote Control | COOPER       | ASL-2 | 1   |

**ORDERING GUIDE**

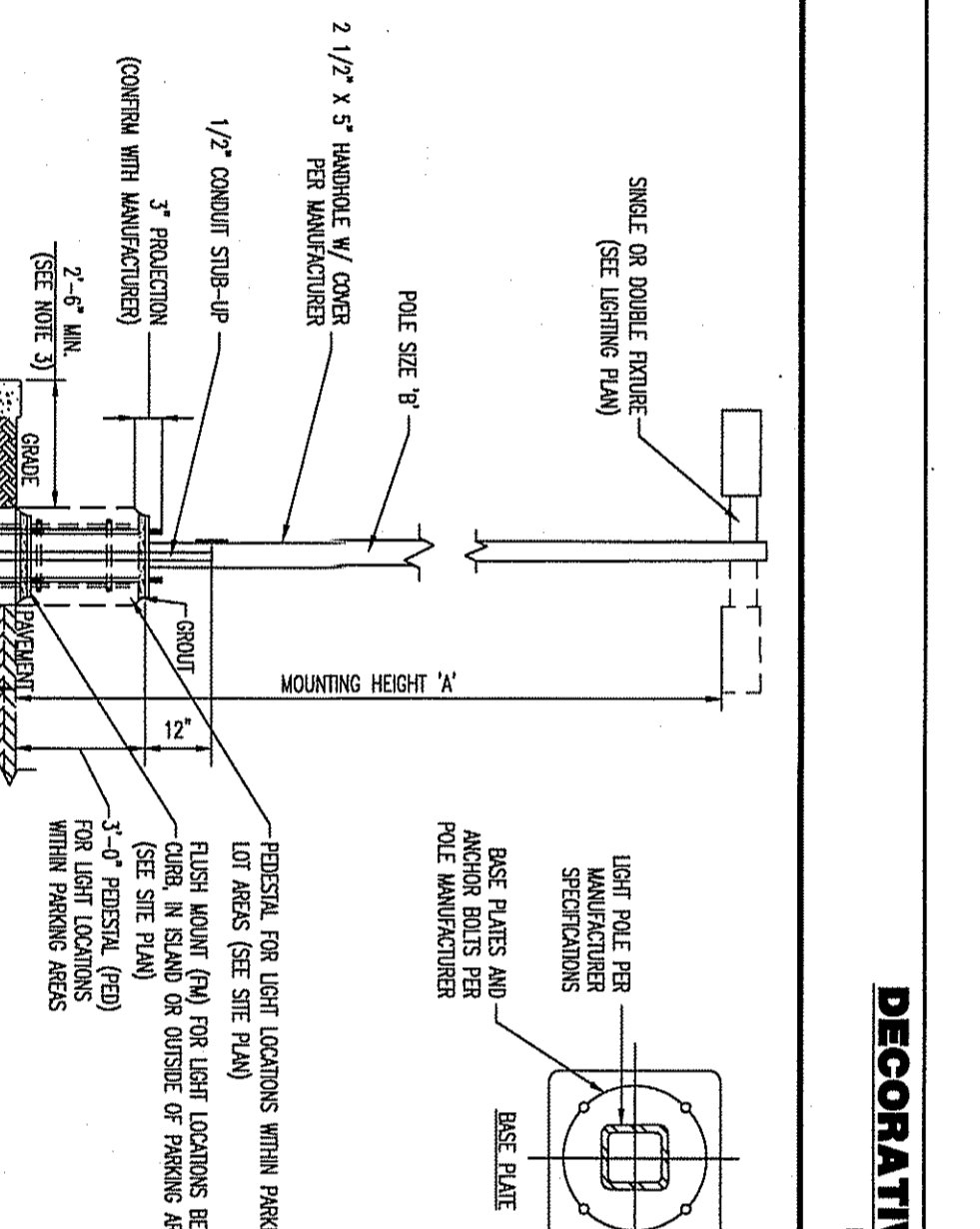
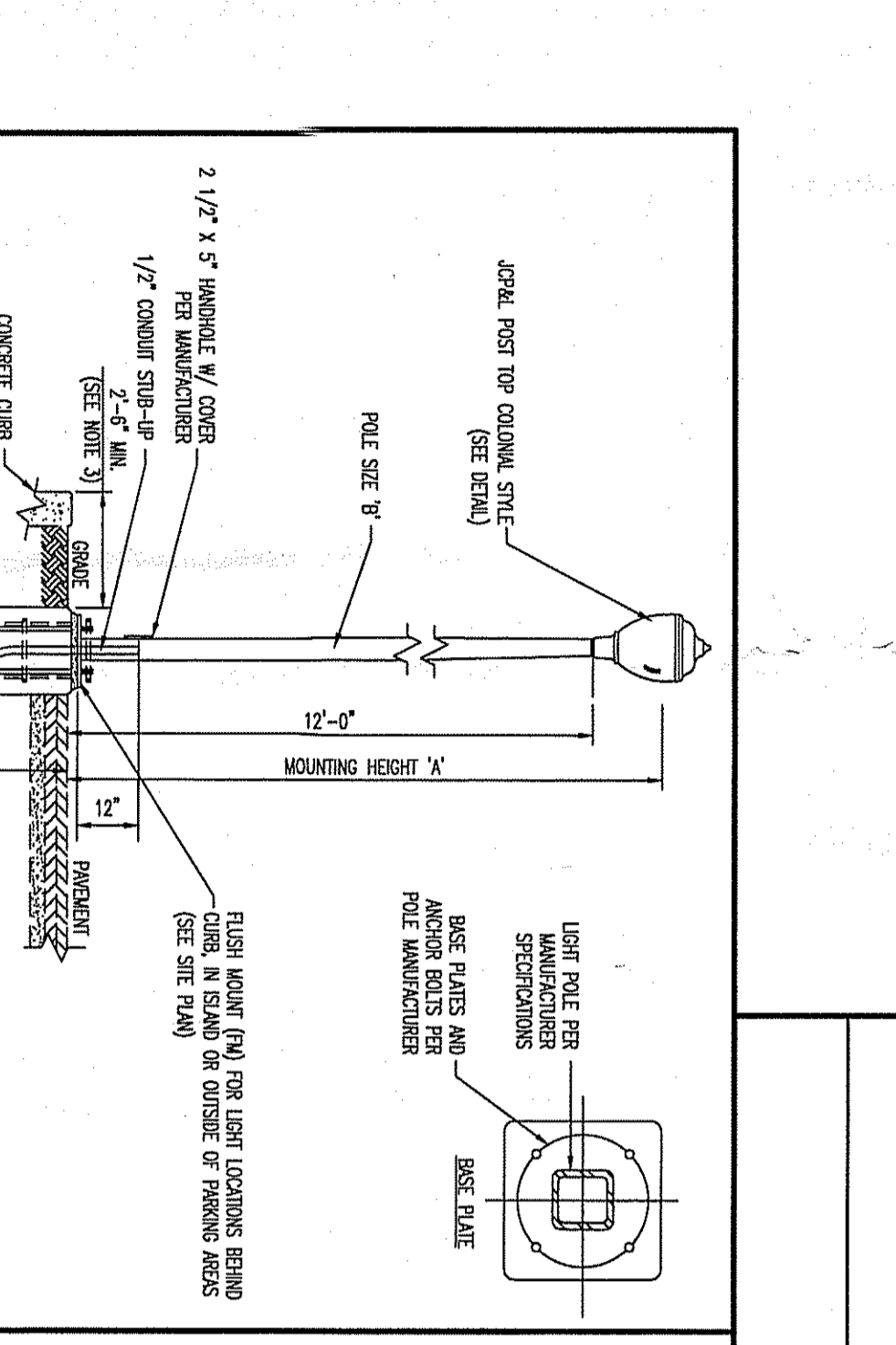
| TYPE | DESCRIPTION | MANUFACTURER | MODEL | QTY |
|------|-------------|--------------|-------|-----|
| LED  | LED         | COOPER       | ASL-4 | 2   |
| LED  | LED         | COOPER       | ASL-5 | 4   |
| LED  | LED         | COOPER       | ASL-3 | 1   |
| LED  | LED         | COOPER       | ASL-2 | 1   |

**ACCESORIES**

| DESCRIPTION    | MANUFACTURER | MODEL | QTY |
|----------------|--------------|-------|-----|
| Remote Control | COOPER       | ASL-4 | 2   |
| Remote Control | COOPER       | ASL-5 | 4   |
| Remote Control | COOPER       | ASL-3 | 1   |
| Remote Control | COOPER       | ASL-2 | 1   |

**ORDERING GUIDE**

| TYPE | DESCRIPTION | MANUFACTURER | MODEL | QTY |
|------|-------------|--------------|-------|-----|
| LED  | LED         | COOPER       | ASL-4 | 2   |
| LED  | LED         | COOPER       | ASL-5 | 4   |
| LED  | LED         | COOPER       | ASL-3 | 1   |
| LED  | LED         | COOPER       | ASL-2 | 1   |



**ORDERING GUIDE**

| TYPE | DESCRIPTION | MANUFACTURER | MODEL | QTY |
|------|-------------|--------------|-------|-----|
| LED  | LED         | COOPER       | ASL-4 | 2   |
| LED  | LED         | COOPER       | ASL-5 | 4   |
| LED  | LED         | COOPER       | ASL-3 | 1   |
| LED  | LED         | COOPER       | ASL-2 | 1   |

**FEATURES & SPECIFICATIONS**

- Construction: High-pressure aluminum housing, powder-coated finish, and die-cast aluminum base.
- Optical System: State-of-the-art optics, adjustable beam spread, and adjustable beam spread.
- Control: Remote control, motion sensor, and motion sensor.

**ACCESORIES**

| DESCRIPTION    | MANUFACTURER | MODEL | QTY |
|----------------|--------------|-------|-----|
| Remote Control | COOPER       | ASL-4 | 2   |
| Remote Control | COOPER       | ASL-5 | 4   |
| Remote Control | COOPER       | ASL-3 | 1   |
| Remote Control | COOPER       | ASL-2 | 1   |

**ORDERING GUIDE**

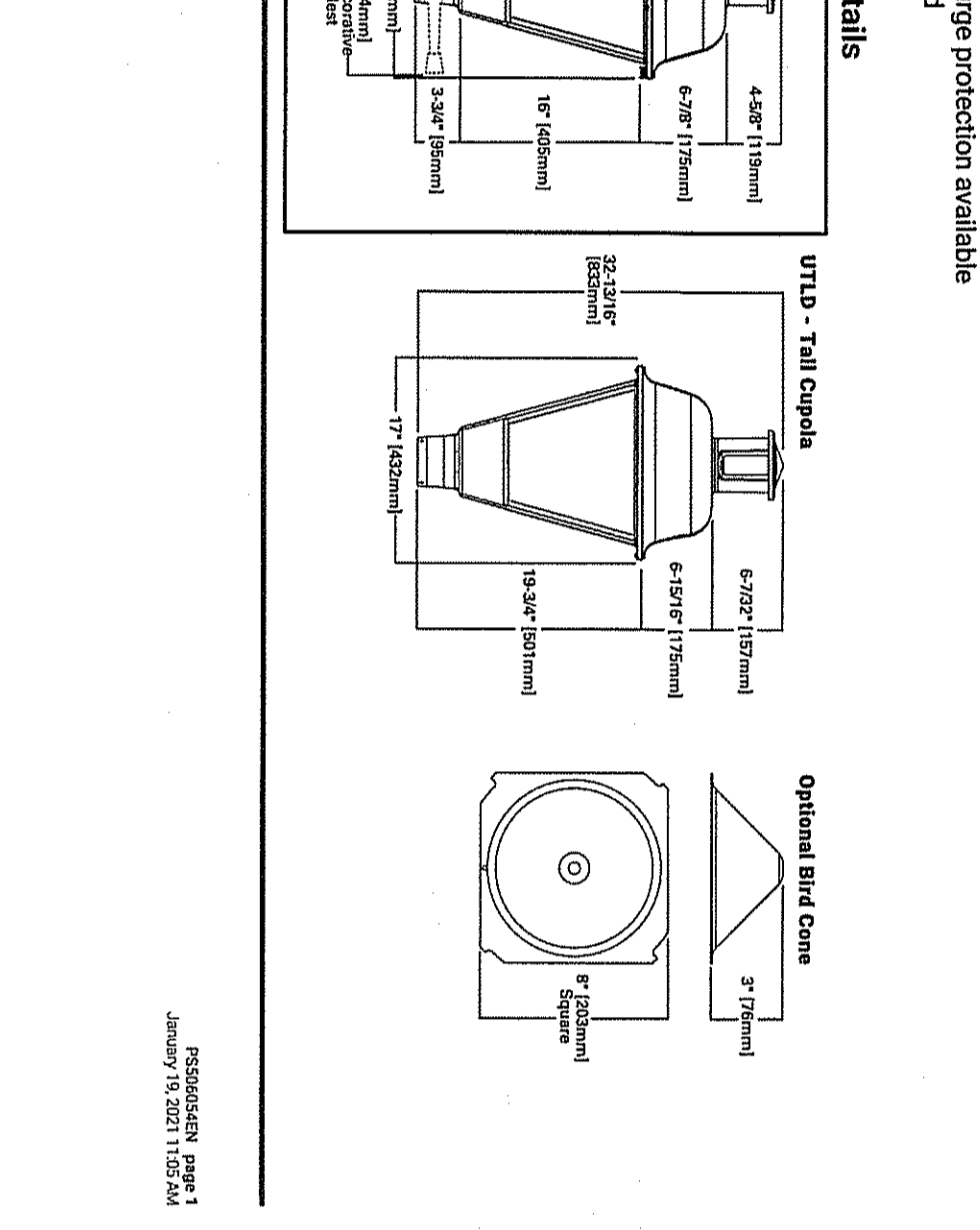

| TYPE | DESCRIPTION | MANUFACTURER | MODEL | QTY |
|------|-------------|--------------|-------|-----|
| LED  | LED         | COOPER       | ASL-4 | 2   |
| LED  | LED         | COOPER       | ASL-5 | 4   |
| LED  | LED         | COOPER       | ASL-3 | 1   |
| LED  | LED         | COOPER       | ASL-2 | 1   |

**ACCESORIES**

| DESCRIPTION    | MANUFACTURER | MODEL | QTY |
|----------------|--------------|-------|-----|
| Remote Control | COOPER       | ASL-4 | 2   |
| Remote Control | COOPER       | ASL-5 | 4   |
| Remote Control | COOPER       | ASL-3 | 1   |
| Remote Control | COOPER       | ASL-2 | 1   |

**ORDERING GUIDE**

| TYPE | DESCRIPTION | MANUFACTURER | MODEL | QTY |
|------|-------------|--------------|-------|-----|
| LED  | LED         | COOPER       | ASL-4 | 2   |
| LED  | LED         | COOPER       | ASL-5 | 4   |
| LED  | LED         | COOPER       | ASL-3 | 1   |
| LED  | LED         | COOPER       | ASL-2 | 1   |



**ORDERING GUIDE**

| TYPE | DESCRIPTION | MANUFACTURER | MODEL | QTY |
|------|-------------|--------------|-------|-----|
| LED  | LED         | COOPER       | ASL-4 | 2   |
| LED  | LED         | COOPER       | ASL-5 | 4   |
| LED  | LED         | COOPER       | ASL-3 | 1   |
| LED  | LED         | COOPER       | ASL-2 | 1   |

**FEATURES & SPECIFICATIONS**

- Construction: High-pressure aluminum housing, powder-coated finish, and die-cast aluminum base.
- Optical System: State-of-the-art optics, adjustable beam spread, and adjustable beam spread.
- Control: Remote control, motion sensor, and motion sensor.

**ACCESORIES**

| DESCRIPTION    | MANUFACTURER | MODEL | QTY |
|----------------|--------------|-------|-----|
| Remote Control | COOPER       | ASL-4 | 2   |
| Remote Control | COOPER       | ASL-5 | 4   |
| Remote Control | COOPER       | ASL-3 | 1   |
| Remote Control | COOPER       | ASL-2 | 1   |

**ORDERING GUIDE**

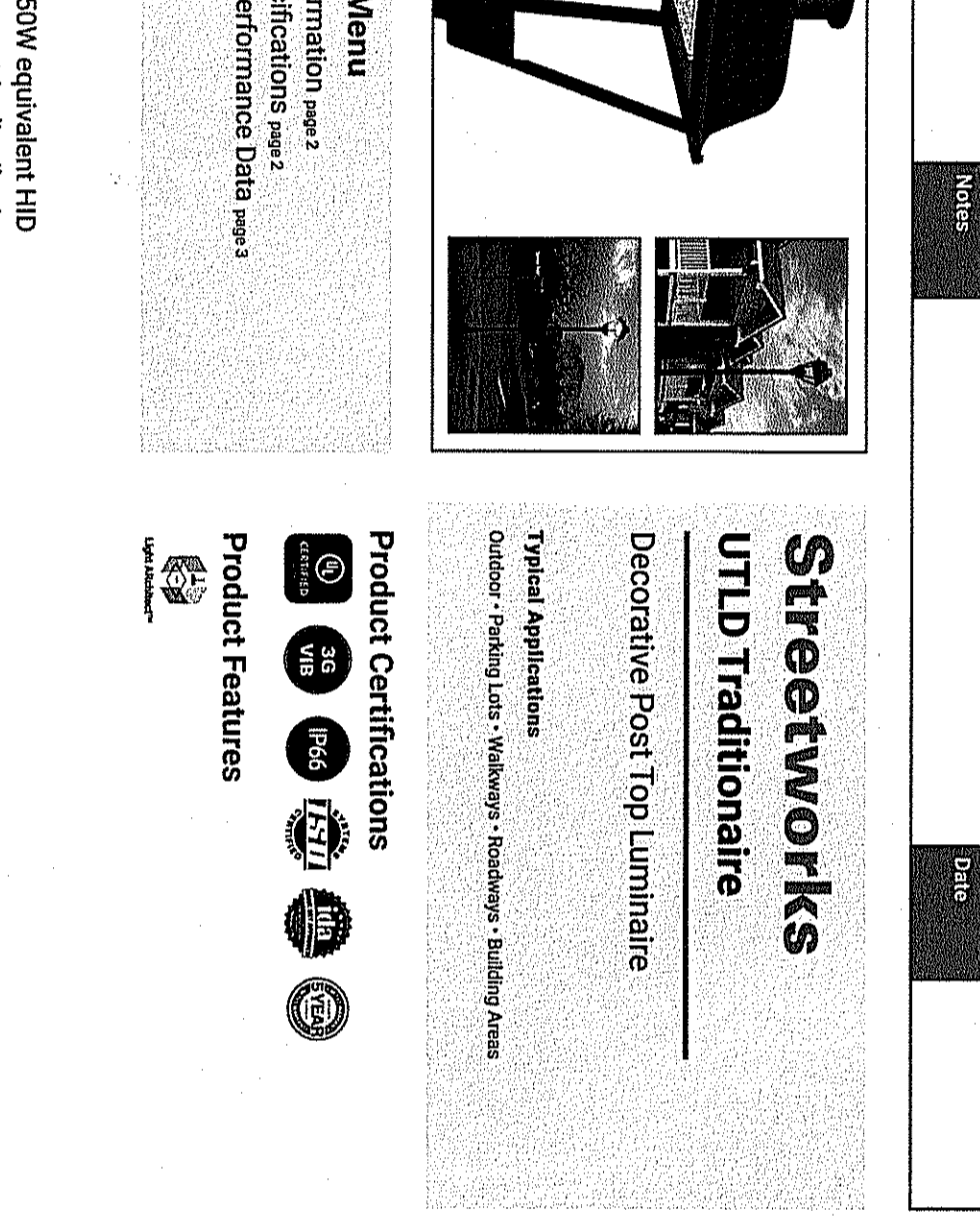

| TYPE | DESCRIPTION | MANUFACTURER | MODEL | QTY |
|------|-------------|--------------|-------|-----|
| LED  | LED         | COOPER       | ASL-4 | 2   |
| LED  | LED         | COOPER       | ASL-5 | 4   |
| LED  | LED         | COOPER       | ASL-3 | 1   |
| LED  | LED         | COOPER       | ASL-2 | 1   |

**ACCESORIES**

| DESCRIPTION    | MANUFACTURER | MODEL | QTY |
|----------------|--------------|-------|-----|
| Remote Control | COOPER       | ASL-4 | 2   |
| Remote Control | COOPER       | ASL-5 | 4   |
| Remote Control | COOPER       | ASL-3 | 1   |
| Remote Control | COOPER       | ASL-2 | 1   |

**ORDERING GUIDE**

| TYPE | DESCRIPTION | MANUFACTURER | MODEL | QTY |
|------|-------------|--------------|-------|-----|
| LED  | LED         | COOPER       | ASL-4 | 2   |
| LED  | LED         | COOPER       | ASL-5 | 4   |
| LED  | LED         | COOPER       | ASL-3 | 1   |
| LED  | LED         | COOPER       | ASL-2 | 1   |



**ORDERING GUIDE**

| TYPE | DESCRIPTION | MANUFACTURER | MODEL | QTY |
|------|-------------|--------------|-------|-----|
| LED  | LED         | COOPER       | ASL-4 | 2   |
| LED  | LED         | COOPER       | ASL-5 | 4   |
| LED  | LED         | COOPER       | ASL-3 | 1   |
| LED  | LED         | COOPER       | ASL-2 | 1   |

**FEATURES & SPECIFICATIONS**

- Construction: High-pressure aluminum housing, powder-coated finish, and die-cast aluminum base.
- Optical System: State-of-the-art optics, adjustable beam spread, and adjustable beam spread.
- Control: Remote control, motion sensor, and motion sensor.

**ACCESORIES**

| DESCRIPTION    | MANUFACTURER | MODEL | QTY |
|----------------|--------------|-------|-----|
| Remote Control | COOPER       | ASL-4 | 2   |
| Remote Control | COOPER       | ASL-5 | 4   |
| Remote Control | COOPER       | ASL-3 | 1   |
| Remote Control | COOPER       | ASL-2 | 1   |

**ORDERING GUIDE**



| TYPE | DESCRIPTION | MANUFACTURER | MODEL | QTY |
|------|-------------|--------------|-------|-----|
| LED  | LED         | COOPER       | ASL-4 | 2   |
| LED  | LED         | COOPER       | ASL-5 | 4   |
| LED  | LED         | COOPER       | ASL-3 | 1   |
| LED  | LED         | COOPER       | ASL-2 | 1   |

**ACCESORIES**

| DESCRIPTION    | MANUFACTURER | MODEL | QTY |
|----------------|--------------|-------|-----|
| Remote Control | COOPER       | ASL-4 | 2   |
| Remote Control | COOPER       | ASL-5 | 4   |
| Remote Control | COOPER       | ASL-3 | 1   |
| Remote Control | COOPER       | ASL-2 | 1   |

**ORDERING GUIDE**

| TYPE | DESCRIPTION | MANUFACTURER | MODEL | QTY |
|------|-------------|--------------|-------|-----|
| LED  | LED         | COOPER       | ASL-4 | 2   |
| LED  | LED         | COOPER       | ASL-5 | 4   |
| LED  | LED         | COOPER       | ASL-3 | 1   |
| LED  | LED         | COOPER       | ASL-2 | 1   |



**ORDERING GUIDE**

| TYPE | DESCRIPTION | MANUFACTURER | MODEL | QTY |
|------|-------------|--------------|-------|-----|
| LED  | LED         | COOPER       | ASL-4 | 2   |
| LED  | LED         | COOPER       | ASL-5 | 4   |
| LED  | LED         | COOPER       | ASL-3 | 1   |
| LED  | LED         | COOPER       | ASL-2 | 1   |

**FEATURES & SPECIFICATIONS**

- Construction: High-pressure aluminum housing, powder-coated finish, and die-cast aluminum base.
- Optical System: State-of-the-art optics, adjustable beam spread, and adjustable beam spread.
- Control: Remote control, motion sensor, and motion sensor.

**ACCESORIES**

| DESCRIPTION    | MANUFACTURER | MODEL | QTY |
|----------------|--------------|-------|-----|
| Remote Control | COOPER       | ASL-4 | 2   |
| Remote Control | COOPER       | ASL-5 | 4   |
| Remote Control | COOPER       | ASL-3 | 1   |
| Remote Control | COOPER       | ASL-2 | 1   |

**ORDERING GUIDE**

| TYPE | DESCRIPTION | MANUFACTURER | MODEL | QTY |
|------|-------------|--------------|-------|-----|
| LED  | LED         | COOPER       | ASL-4 | 2   |
| LED  | LED         | COOPER       | ASL-5 | 4   |
| LED  | LED         | COOPER       | ASL-3 | 1   |
| LED  | LED         | COOPER       | ASL-2 | 1   |

**ACCESORIES**

| DESCRIPTION    | MANUFACTURER | MODEL | QTY |
|----------------|--------------|-------|-----|
| Remote Control | COOPER       | ASL-4 | 2   |
| Remote Control | COOPER       | ASL-5 | 4   |
| Remote Control | COOPER       | ASL-3 | 1   |
| Remote Control | COOPER       | ASL-2 | 1   |

**PROJECT TOURSELF**

FOR STATE SPECIFIC DIRECT FILING NUMBERS VISIT: [www.dyn.com](http://www.dyn.com)

**DYNAMIC ENGINEERING**

LANDSCAPE ARCHITECTURE • INTERIOR DESIGN • EXTERIOR DESIGN • PLANNING & DESIGN

826 NEWTOWN GARDEN ROAD, SUITE 201, NEWTOWN, PA 18940

T: 247.486.0276 | F: 247.486.0361

www.dyn.com

**STEVEN R. GATTAM**

PROFESSIONAL ENGINEER

PROFESSIONAL LANDSCAPE ARCHITECT

NEW JERSEY LICENSE NO. 40014

**BRETT W. SKAPINETZ**

PROFESSIONAL ENGINEER

PROFESSIONAL LANDSCAPE ARCHITECT

NEW JERSEY LICENSE NO. 40014

**PROJECT TOURSELF**

FOR STATE SPECIFIC DIRECT FILING NUMBERS VISIT: [www.dyn.com](http://www.dyn.com)

**DYNAMIC ENGINEERING**

LANDSCAPE ARCHITECTURE • INTERIOR DESIGN • EXTERIOR DESIGN • PLANNING & DESIGN

826 NEWTOWN GARDEN ROAD, SUITE 201, NEWTOWN, PA 18940

T: 247.486.0276 | F: 247.486.0361

www.dyn.com

**PROJECT TOURSELF**

FOR STATE SPECIFIC DIRECT FILING NUMBERS VISIT: [www.dyn.com](http://www.dyn.com)

**DYNAMIC ENGINEERING**

LANDSCAPE ARCHITECTURE • INTERIOR DESIGN • EXTERIOR DESIGN • PLANNING & DESIGN

826 NEWTOWN GARDEN ROAD, SUITE 201, NEWTOWN, PA 18940

T: 247.486.0276 | F: 247.486.0361

www.dyn.com

**PROJECT TOURSELF**

FOR STATE SPECIFIC DIRECT FILING NUMBERS VISIT: [www.dyn.com](http://www.dyn.com)

**DYNAMIC ENGINEERING**

LANDSCAPE ARCHITECTURE • INTERIOR DESIGN • EXTERIOR DESIGN • PLANNING & DESIGN

826 NEWTOWN GARDEN ROAD, SUITE 201, NEWTOWN, PA 18940

T: 247.486.0276 | F: 247.486.0361

www.dyn.com

**PROJECT TOURSELF**

FOR STATE SPECIFIC DIRECT FILING NUMBERS VISIT: [www.dyn.com](http://www.dyn.com)

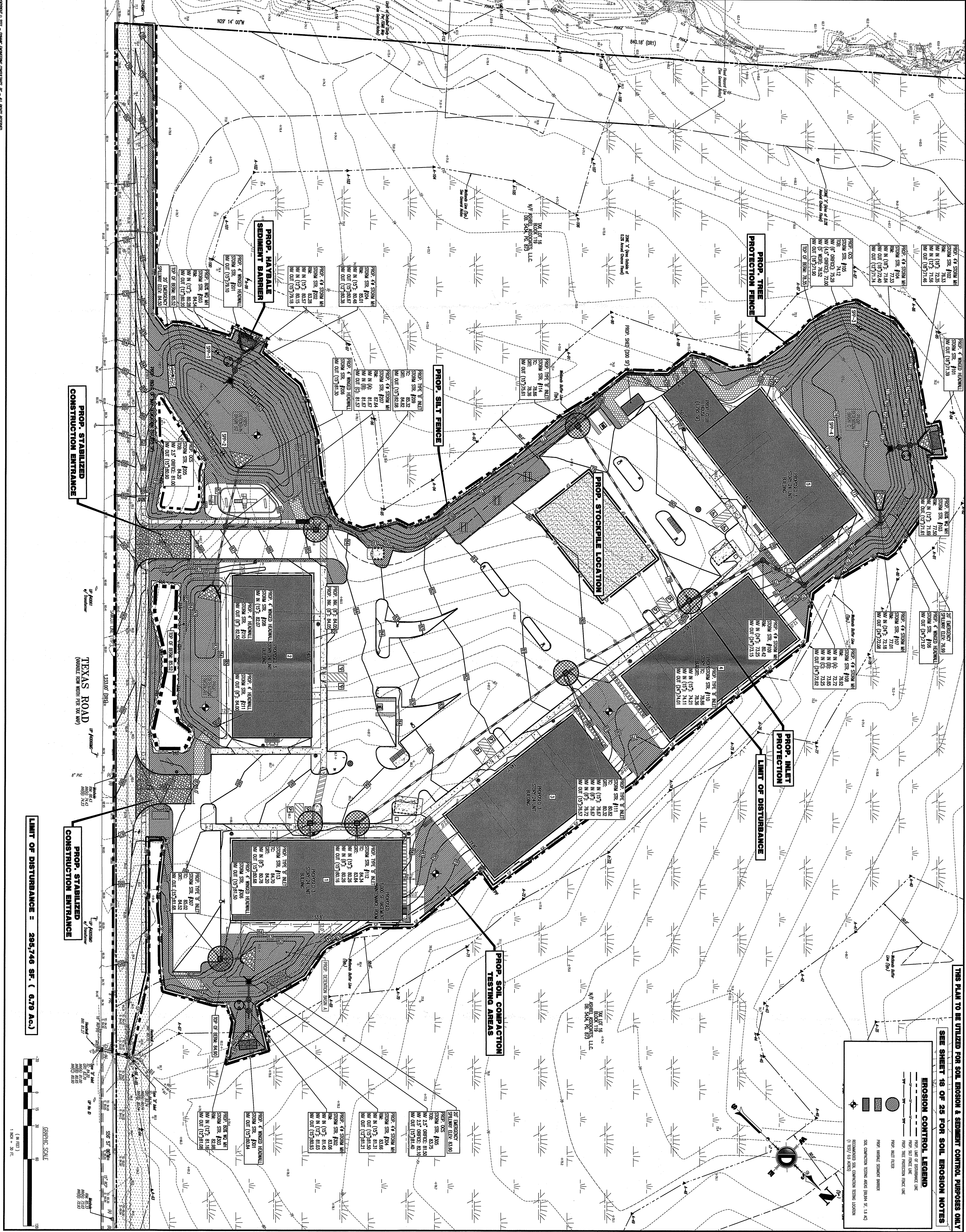
**DYNAMIC ENGINEERING**

LANDSCAPE ARCHITECTURE • INTERIOR DESIGN • EXTERIOR DESIGN • PLANNING & DESIGN

826 NEWTOWN GARDEN ROAD, SUITE 201, NEWTOWN, PA 18940

T: 247.486.0276 | F: 247.486.0361

www.dyn.com




THIS PLAN TO BE UTILIZED FOR SOIL EROSION & SEDIMENT CONTROL PURPOSES ONLY  
 SEE SHEET 18 OF 25 FOR SOIL EROSION NOTES

**EROSION CONTROL LEGEND**

- PROP. LIMIT OF DISTURBANCE LINE
- PROP. TREE PROTECTION FENCE LINE
- PROP. HAY BALE
- PROP. SILT FENCE
- PROP. STOCKPILE LOCATION
- PROP. SOIL CONSTRUCTION TESTING AREAS (BLOCKS 18, 19, 20)
- PROP. SOIL COMPACTION TESTING AREAS (BLOCKS 18, 19, 20)

LIMIT OF DISTURBANCE = 295,746 SF. ( 6.70 Ac.)



|                                |  |  |  |  |   |   |   |   |  |  |
|--------------------------------|--|--|--|--|---|---|---|---|--|--|
| <p><b>7</b></p> <p>1 of 25</p> | <p>DATE: 01/29/21</p> <p>SCALE: 1" = 30'</p> | <p><b>SOIL EROSION AND SEDIMENT CONTROL PLAN</b></p> | <p><b>STEVEN R. GATTANI</b><br/>                 PROFESSIONAL ENGINEER<br/>                 NEW JERSEY LICENSE NO. 34014</p> | <p><b>BRETT W. SKAPINETSZ</b><br/>                 PROFESSIONAL ENGINEER<br/>                 NEW JERSEY LICENSE NO. 40014</p> | <p><b>DYNAMIC ENGINEERING</b><br/>                 826 NEWTOWN VALLEY ROAD<br/>                 SUITE 201<br/>                 NEWTOWN, PA 18940<br/>                 T: 281.455.0276 F: 281.455.0311</p> | <p>PROJECT: <b>ASHBEL ASSOCIATES LLC GREENWICH RESIDENTIAL DEVELOPMENT</b><br/>                 BLOCK 118, LOT 18<br/>                 TEXAS ROAD AND GREENWOOD ROAD<br/>                 TOWNSHIP OF MARLBORO<br/>                 MONMOUTH COUNTY, NEW JERSEY</p> | <p>DESIGNED BY: SAM</p> <p>DRAWN BY: SRC</p> <p>CHECKED BY:</p> | <p>THIS PLAN SET IS FOR PERMITTING PURPOSES ONLY AND MAY NOT BE USED FOR CONSTRUCTION</p> | <p>REV. DATE COMMENTS</p> <p>1 03/31/21 REV. PER TOWNSHIP COMMENTS</p> | <p><b>DYNAMIC ENGINEERING &amp; SURVEY</b></p> |
|--------------------------------|--|--|--|--|---|---|---|---|--|--|

**STABILIZATION SPECIFICATIONS**

- TEMPORARY SEEDING AND MULCHING:**
- SEEDING - TO BE APPLIED TO ALL EXPOSED SOIL SURFACES. SEEDING SHALL BE APPLIED TO ALL EXPOSED SOIL SURFACES. SEEDING SHALL BE APPLIED TO ALL EXPOSED SOIL SURFACES. SEEDING SHALL BE APPLIED TO ALL EXPOSED SOIL SURFACES.
  - SEEDING - TO BE APPLIED TO ALL EXPOSED SOIL SURFACES. SEEDING SHALL BE APPLIED TO ALL EXPOSED SOIL SURFACES. SEEDING SHALL BE APPLIED TO ALL EXPOSED SOIL SURFACES.
  - SEEDING - TO BE APPLIED TO ALL EXPOSED SOIL SURFACES. SEEDING SHALL BE APPLIED TO ALL EXPOSED SOIL SURFACES. SEEDING SHALL BE APPLIED TO ALL EXPOSED SOIL SURFACES.
  - SEEDING - TO BE APPLIED TO ALL EXPOSED SOIL SURFACES. SEEDING SHALL BE APPLIED TO ALL EXPOSED SOIL SURFACES. SEEDING SHALL BE APPLIED TO ALL EXPOSED SOIL SURFACES.

- PERMANENT SEEDING:**
- SEEDING - TO BE APPLIED TO ALL EXPOSED SOIL SURFACES. SEEDING SHALL BE APPLIED TO ALL EXPOSED SOIL SURFACES. SEEDING SHALL BE APPLIED TO ALL EXPOSED SOIL SURFACES.
  - SEEDING - TO BE APPLIED TO ALL EXPOSED SOIL SURFACES. SEEDING SHALL BE APPLIED TO ALL EXPOSED SOIL SURFACES. SEEDING SHALL BE APPLIED TO ALL EXPOSED SOIL SURFACES.
  - SEEDING - TO BE APPLIED TO ALL EXPOSED SOIL SURFACES. SEEDING SHALL BE APPLIED TO ALL EXPOSED SOIL SURFACES. SEEDING SHALL BE APPLIED TO ALL EXPOSED SOIL SURFACES.
  - SEEDING - TO BE APPLIED TO ALL EXPOSED SOIL SURFACES. SEEDING SHALL BE APPLIED TO ALL EXPOSED SOIL SURFACES. SEEDING SHALL BE APPLIED TO ALL EXPOSED SOIL SURFACES.

- STANDARD FOR STABILIZATION WITH MULCH ONLY**
- SEEDING - TO BE APPLIED TO ALL EXPOSED SOIL SURFACES. SEEDING SHALL BE APPLIED TO ALL EXPOSED SOIL SURFACES. SEEDING SHALL BE APPLIED TO ALL EXPOSED SOIL SURFACES.
  - SEEDING - TO BE APPLIED TO ALL EXPOSED SOIL SURFACES. SEEDING SHALL BE APPLIED TO ALL EXPOSED SOIL SURFACES. SEEDING SHALL BE APPLIED TO ALL EXPOSED SOIL SURFACES.
  - SEEDING - TO BE APPLIED TO ALL EXPOSED SOIL SURFACES. SEEDING SHALL BE APPLIED TO ALL EXPOSED SOIL SURFACES. SEEDING SHALL BE APPLIED TO ALL EXPOSED SOIL SURFACES.
  - SEEDING - TO BE APPLIED TO ALL EXPOSED SOIL SURFACES. SEEDING SHALL BE APPLIED TO ALL EXPOSED SOIL SURFACES. SEEDING SHALL BE APPLIED TO ALL EXPOSED SOIL SURFACES.

- FRESHFIELD SOIL CONSERVATION DISTRICT**
- SOIL EROSION AND SEDIMENT CONTROL NOTES**
- THE REQUIRED SOIL CONSERVATION DISTRICT SHALL BE MAINTAINED THROUGHOUT THE CONSTRUCTION PERIOD.
  - THE REQUIRED SOIL CONSERVATION DISTRICT SHALL BE MAINTAINED THROUGHOUT THE CONSTRUCTION PERIOD.
  - THE REQUIRED SOIL CONSERVATION DISTRICT SHALL BE MAINTAINED THROUGHOUT THE CONSTRUCTION PERIOD.
  - THE REQUIRED SOIL CONSERVATION DISTRICT SHALL BE MAINTAINED THROUGHOUT THE CONSTRUCTION PERIOD.

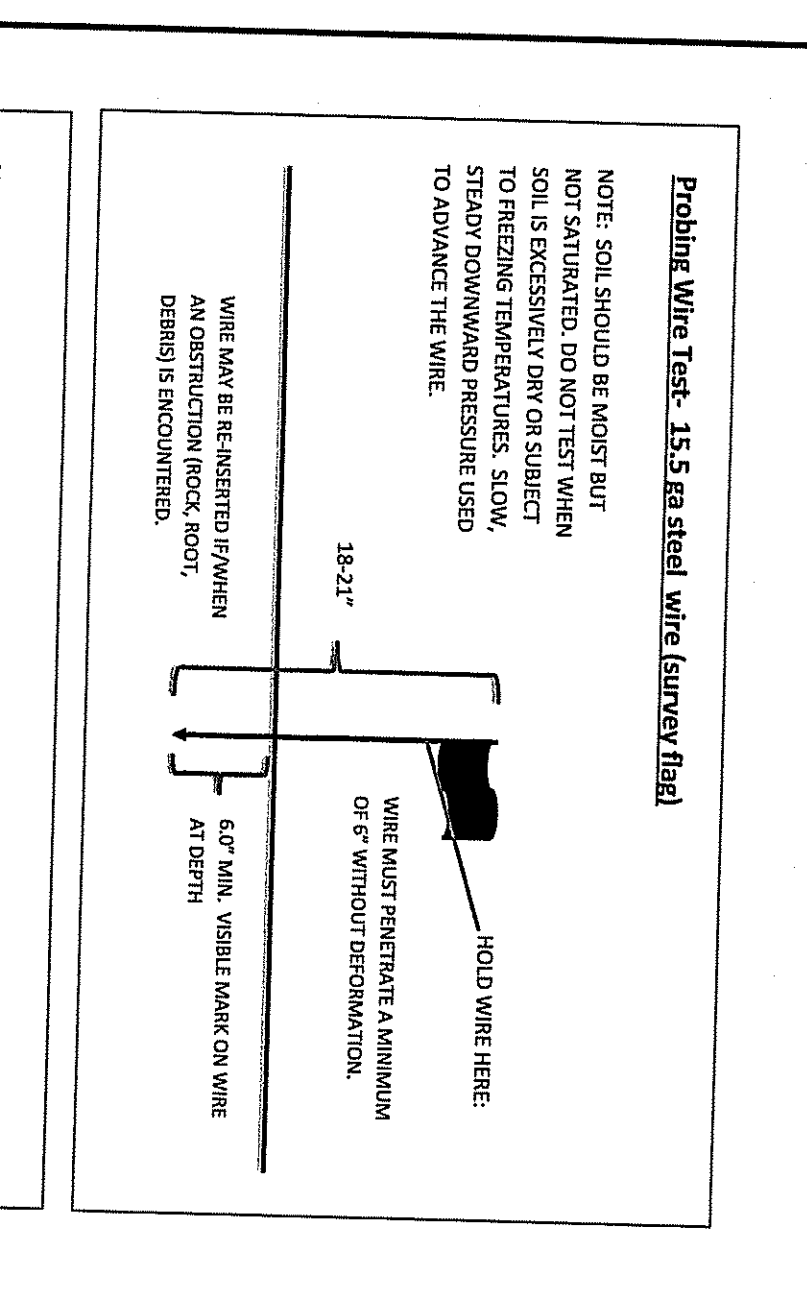

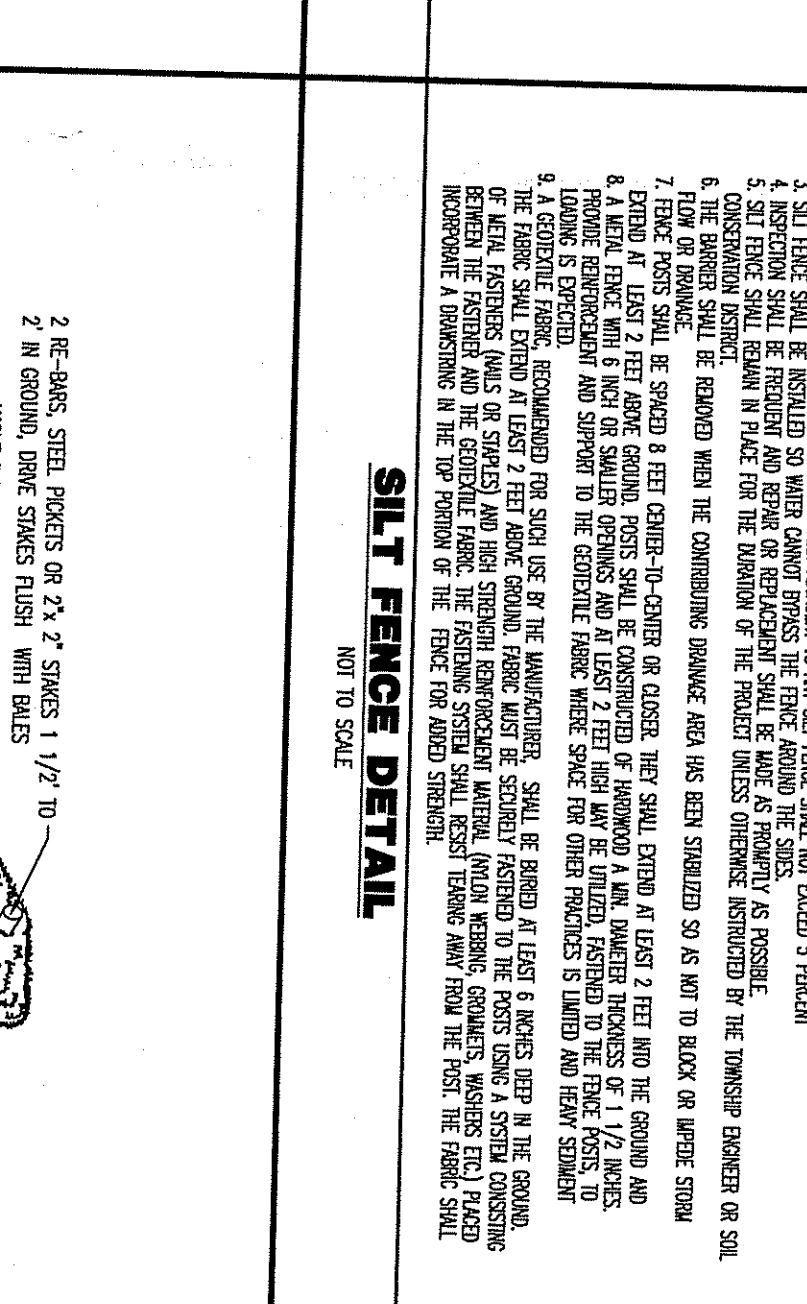
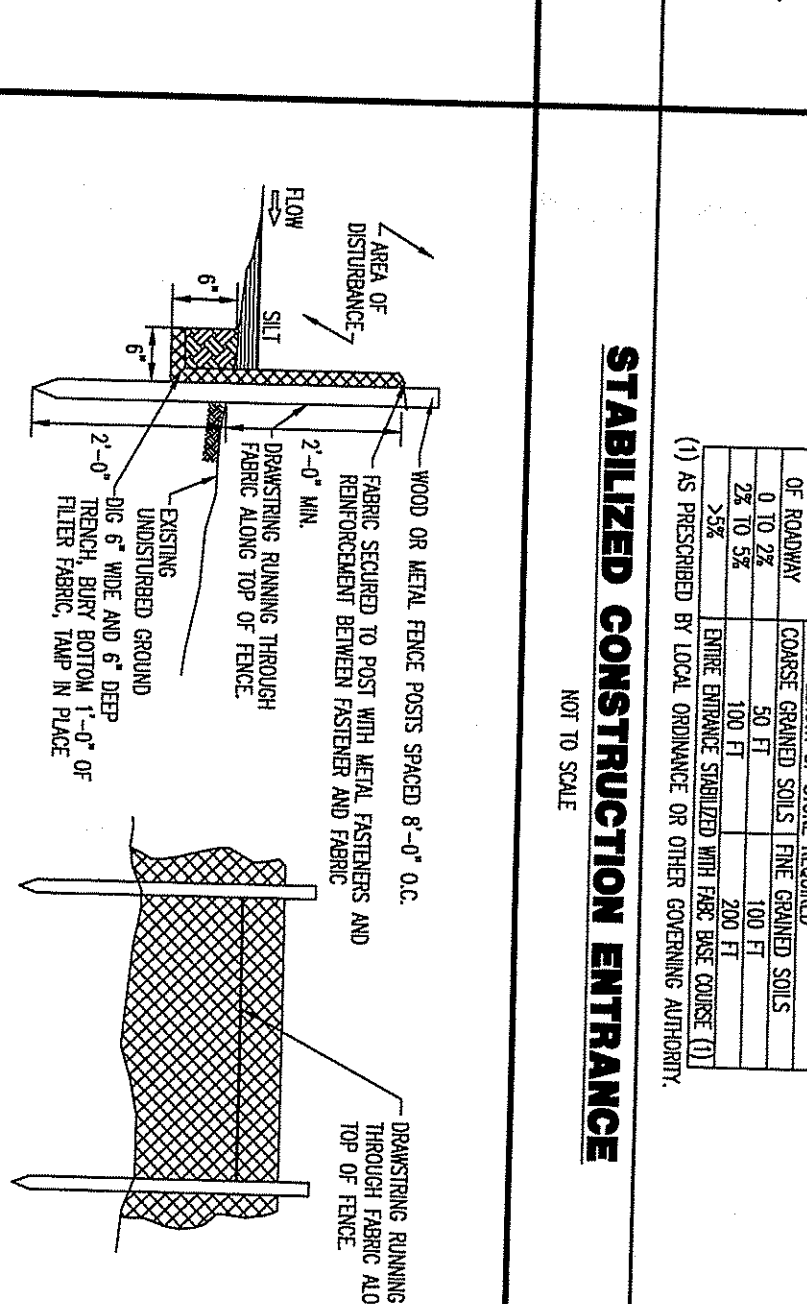
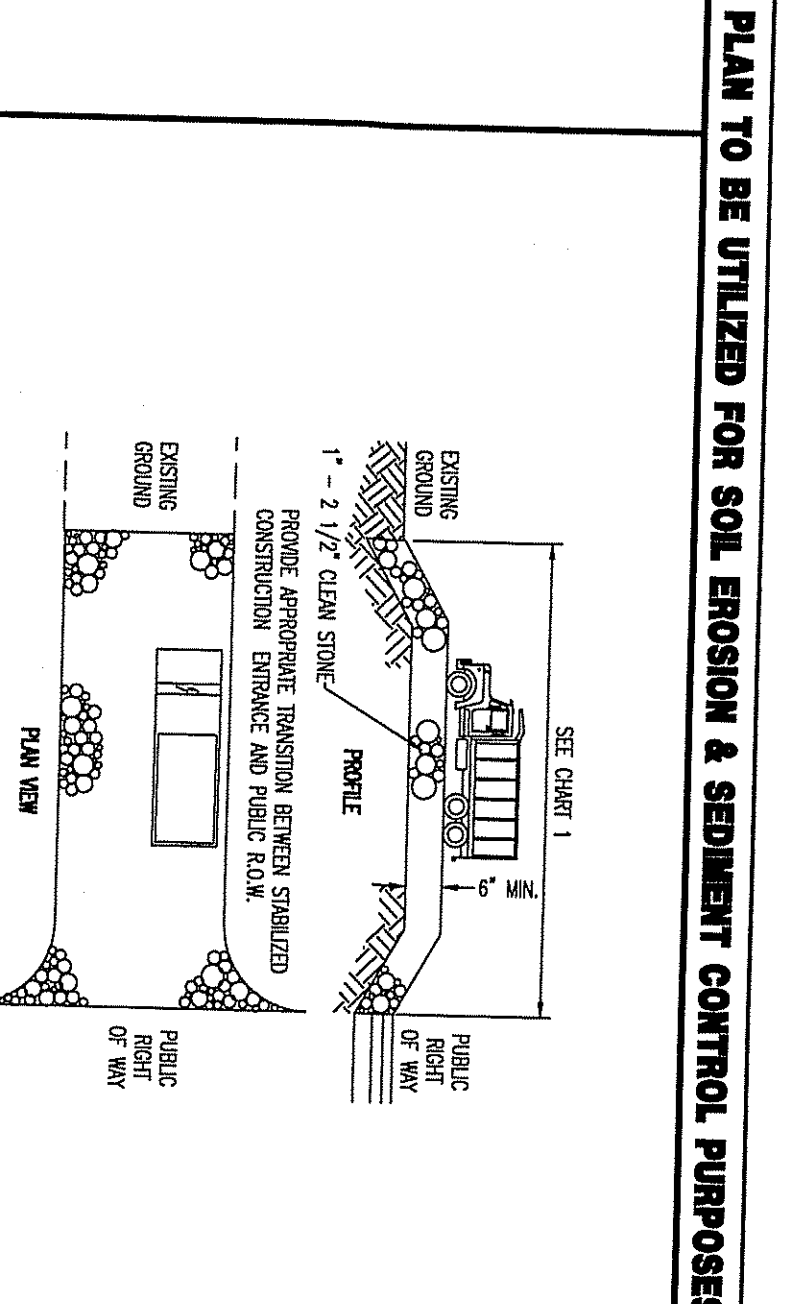
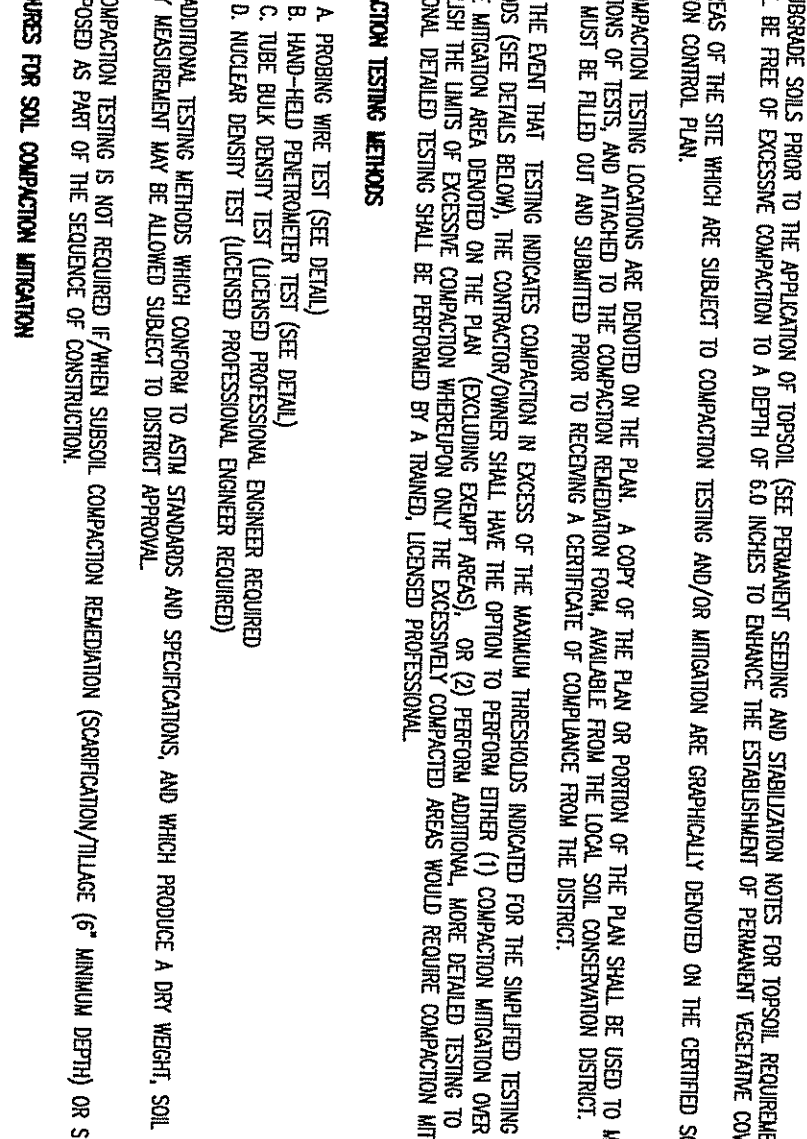
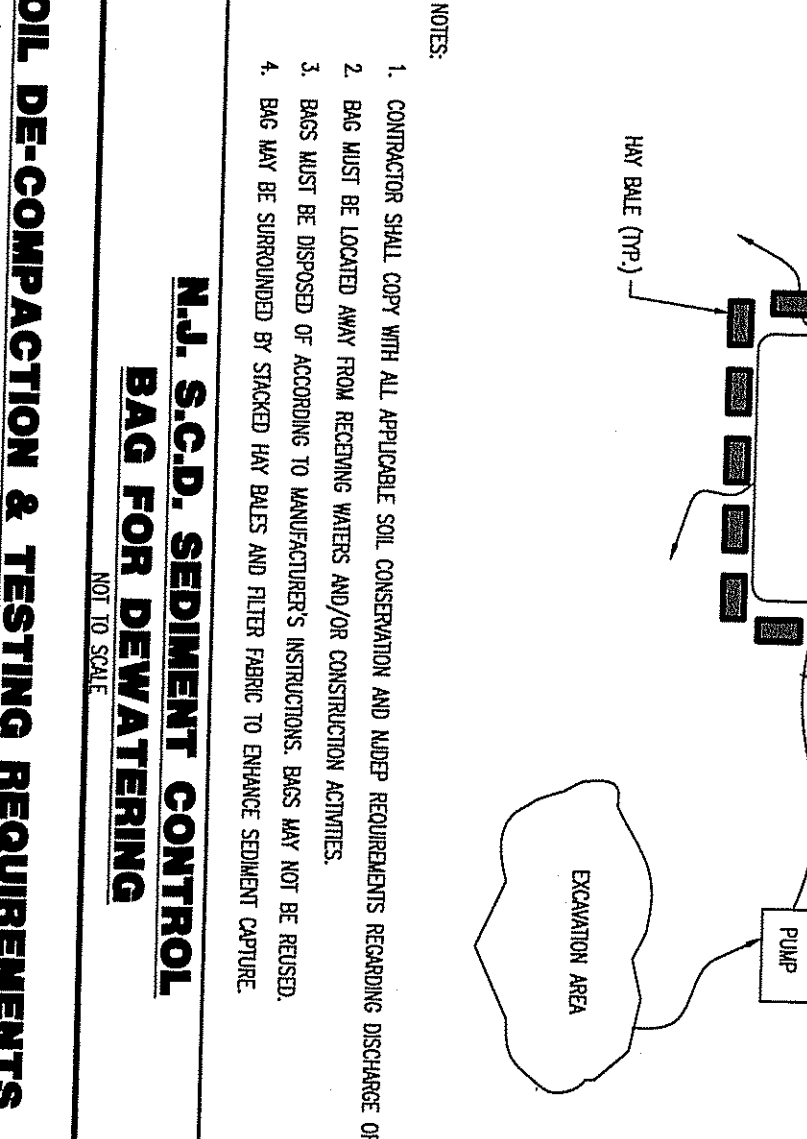
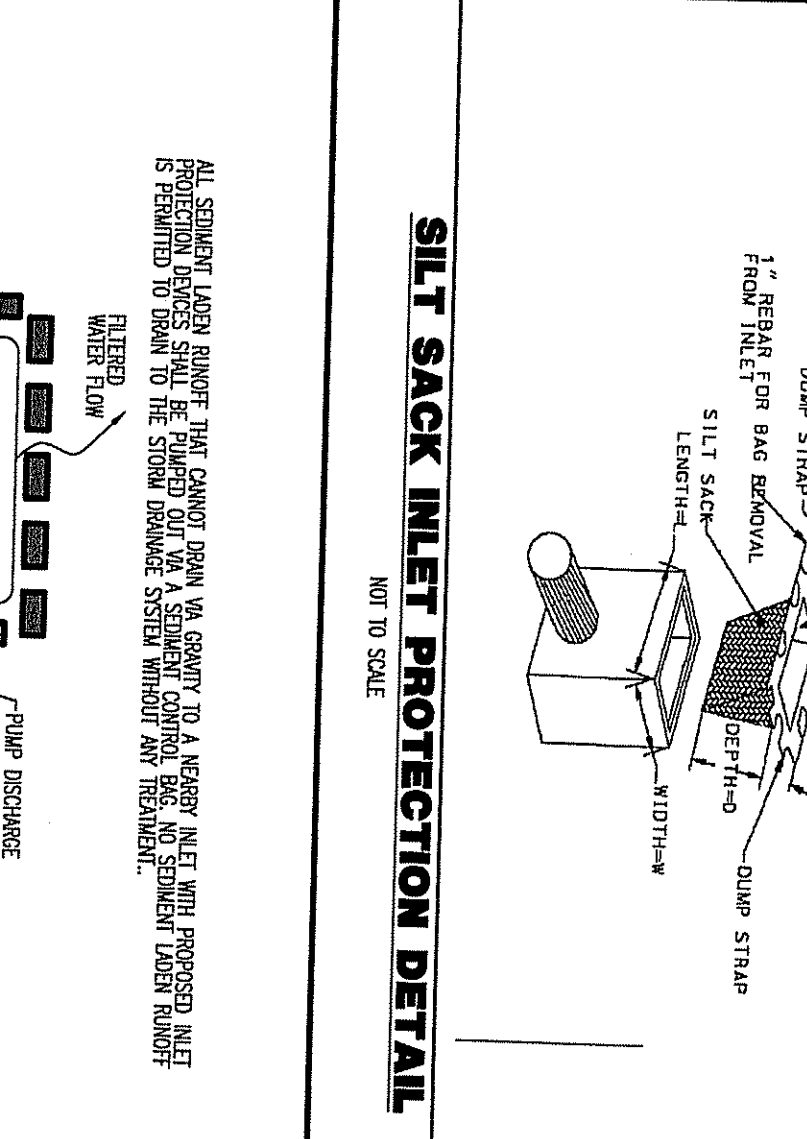
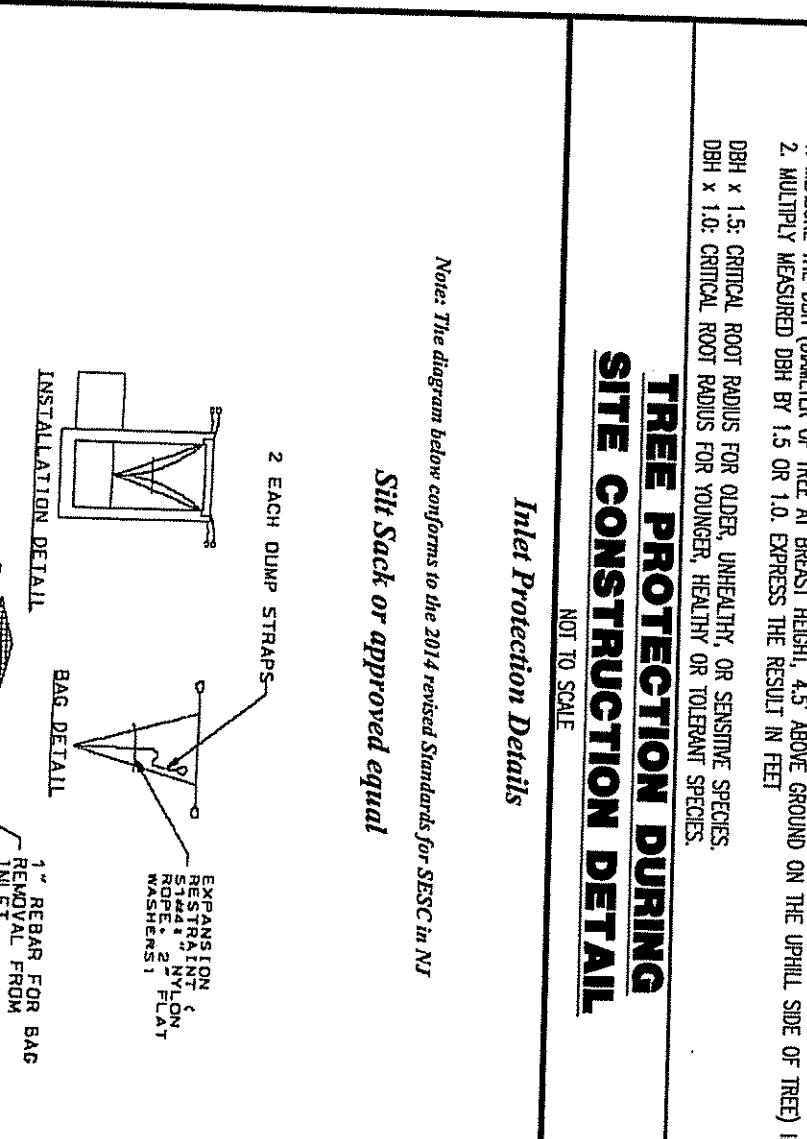
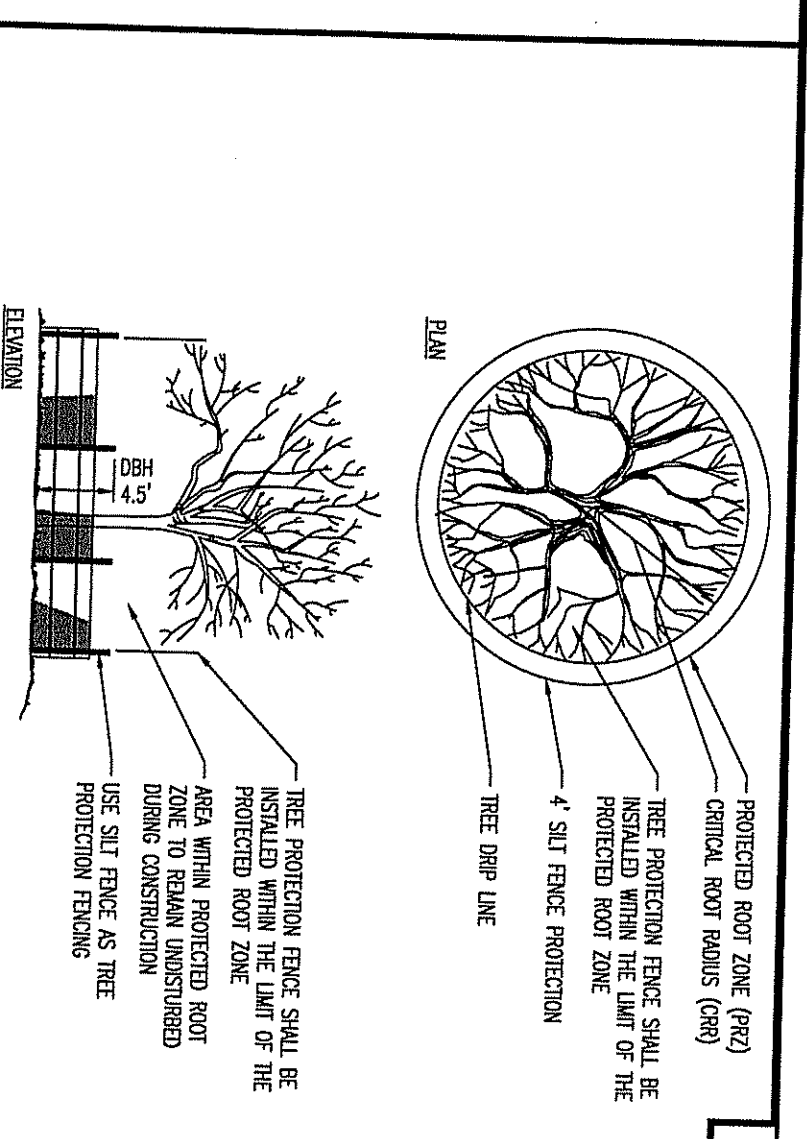
- STANDARD FOR DUST CONTROL**
- THE REQUIRED DUST CONTROL SHALL BE MAINTAINED THROUGHOUT THE CONSTRUCTION PERIOD.
  - THE REQUIRED DUST CONTROL SHALL BE MAINTAINED THROUGHOUT THE CONSTRUCTION PERIOD.
  - THE REQUIRED DUST CONTROL SHALL BE MAINTAINED THROUGHOUT THE CONSTRUCTION PERIOD.
  - THE REQUIRED DUST CONTROL SHALL BE MAINTAINED THROUGHOUT THE CONSTRUCTION PERIOD.

- SEQUENCE OF CONSTRUCTION:**
- PHASE 1: INITIAL SITE PREP AND SOIL EROSION AND SEDIMENT CONTROL.
  - PHASE 2: EXCAVATION AND FOUNDATION CONSTRUCTION.
  - PHASE 3: CONSTRUCTION OF MAIN FLOOR AND ROOFING.
  - PHASE 4: CONSTRUCTION OF EXTERIOR WALLS AND FINISHES.
  - PHASE 5: CONSTRUCTION OF INTERIOR WALLS AND FINISHES.
  - PHASE 6: CONSTRUCTION OF MECHANICAL, ELECTRICAL, AND PLUMBING (MEP) SYSTEMS.
  - PHASE 7: FINAL SITE PREP AND SOIL EROSION AND SEDIMENT CONTROL.

| ITEM | DESCRIPTION | QUANTITY | UNIT  |
|------|-------------|----------|-------|
| 1    | GRAVEL      | 1500     | CU YD |
| 2    | CONCRETE    | 200      | CU YD |
| 3    | STEEL       | 200      | TON   |
| 4    | WOOD        | 200      | CU YD |

- SOIL DE-COMPACTION & TESTING REQUIREMENTS**
- SOIL DE-COMPACTION SHALL BE PERFORMED TO A DEPTH OF 12 INCHES.
  - SOIL DE-COMPACTION SHALL BE PERFORMED TO A DEPTH OF 12 INCHES.
  - SOIL DE-COMPACTION SHALL BE PERFORMED TO A DEPTH OF 12 INCHES.
  - SOIL DE-COMPACTION SHALL BE PERFORMED TO A DEPTH OF 12 INCHES.

- HAYBALE SEDIMENT BARRIER DETAIL**
- 
1. HAYBALES SHALL BE PLACED TO A DEPTH OF 12 INCHES AND A HEIGHT OF 18 INCHES.
2. HAYBALES SHALL BE PLACED TO A DEPTH OF 12 INCHES AND A HEIGHT OF 18 INCHES.



**DYNAMIC**  
 ENGINEERING & SURVEY - TRAFFIC

| REV. | DATE     | COMMENTS                   |
|------|----------|----------------------------|
| 1    | 03/31/21 | REV. PER TOWNSHIP COMMENTS |

|           |   |
|-----------|---|
| PROJECT:  | ASHBEL ASSOCIATES LLC<br>GREENWICH RESIDENTIAL DEVELOPMENT                        |
| LOCATION: | BLOCK 119, LOT 16<br>TEXAS ROAD AND GREENWOOD ROAD<br>MONMOUTH COUNTY, NEW JERSEY |

|              |          |
|--------------|----------|
| DESIGNED BY: | SM       |
| CHECKED BY:  | SM       |
| DATE:        | 03/31/21 |

**811**  
 CALL BEFORE YOU DIG  
 1-800-4-A-STATE

**DYNAMIC ENGINEERING**  
 LAND DEVELOPMENT CONSULTING & PLANNING  
 TRAFFIC • SURVEY • PLANNING & DESIGN

**826 Newmyn Road, Suite 201, Newmyn, PA 18940**  
 1-267-685-0270 F-267-685-0361

**STEVEN R. PATLAVY**  
 PROFESSIONAL ENGINEER  
 NEW JERSEY LICENSE NO. 40914

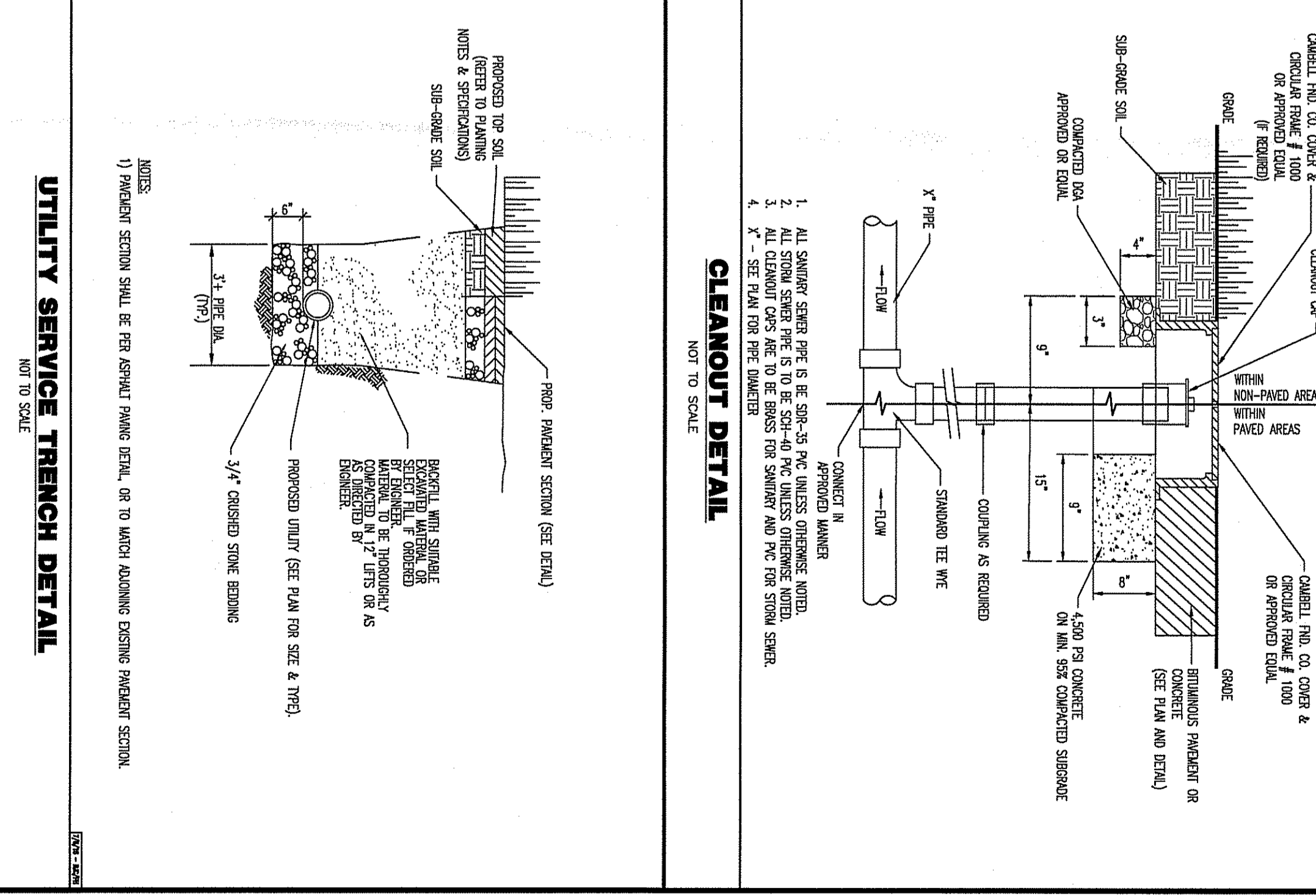
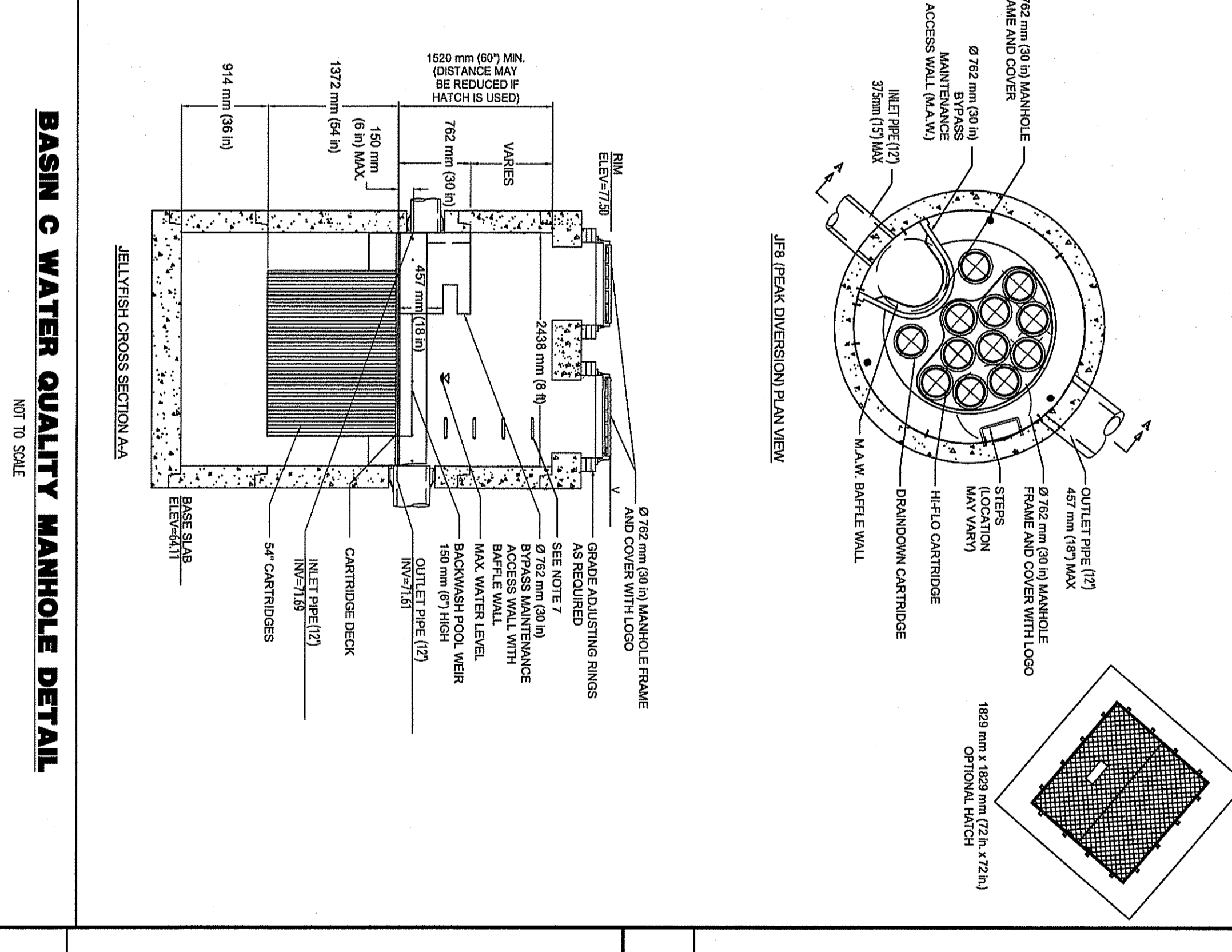
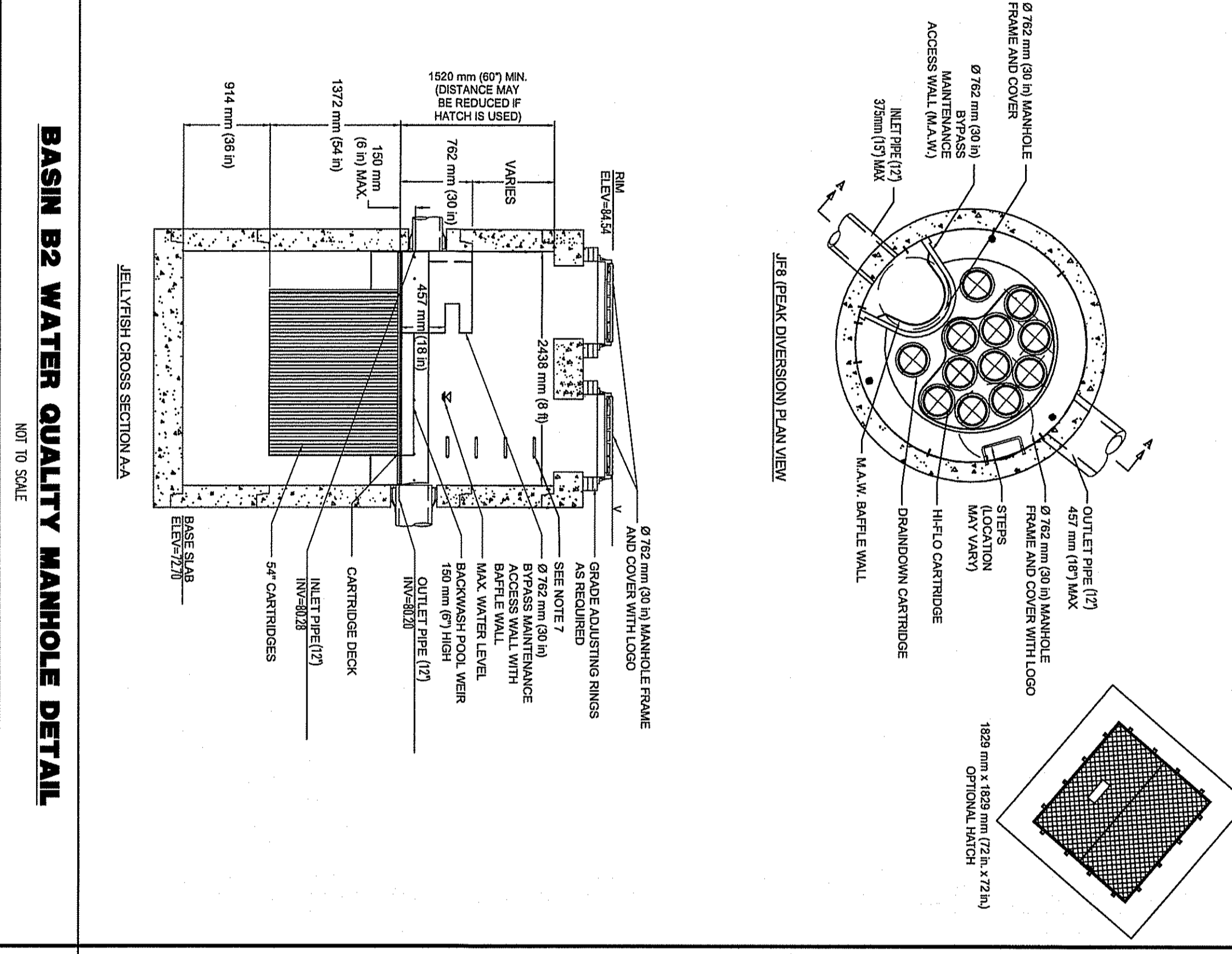
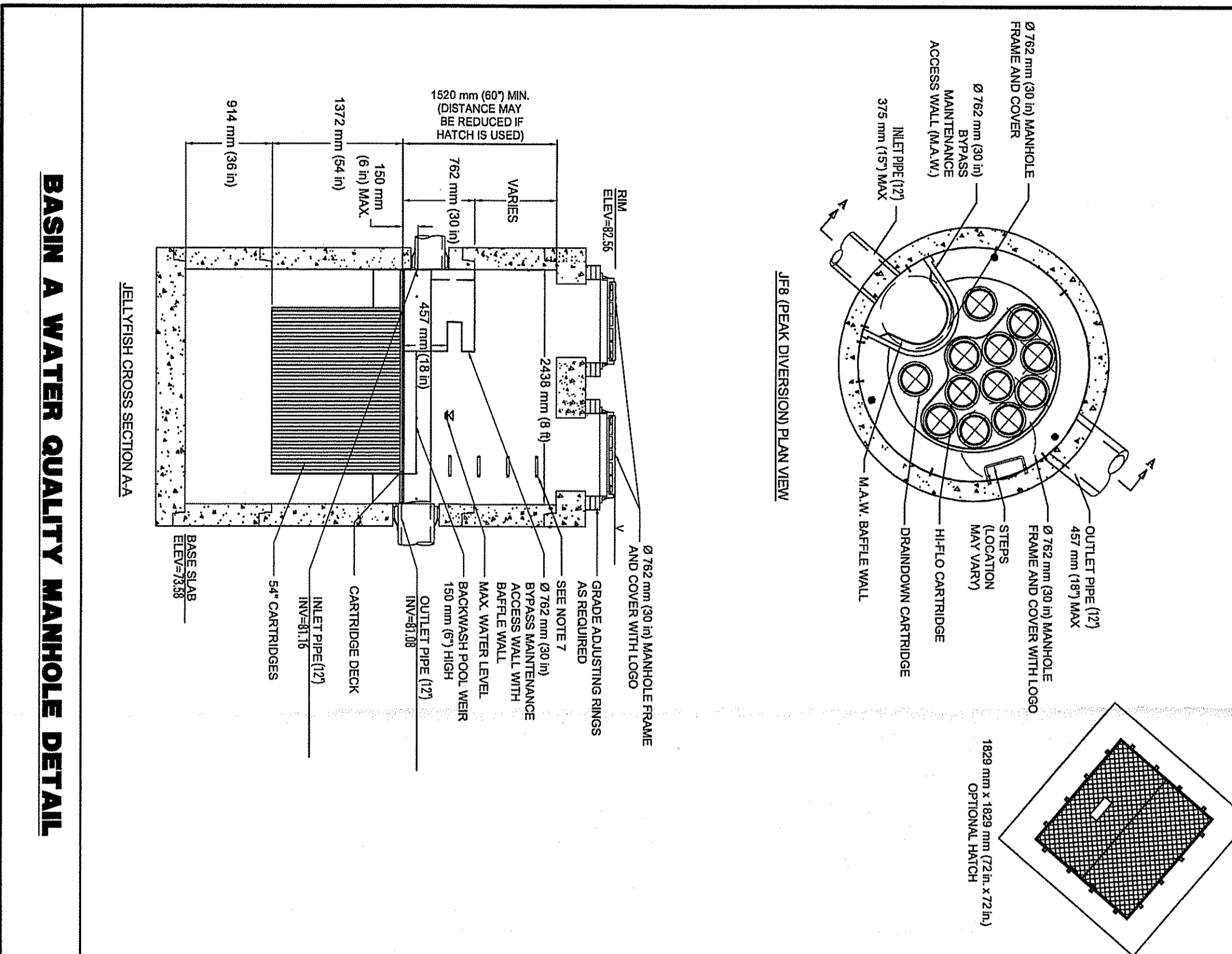
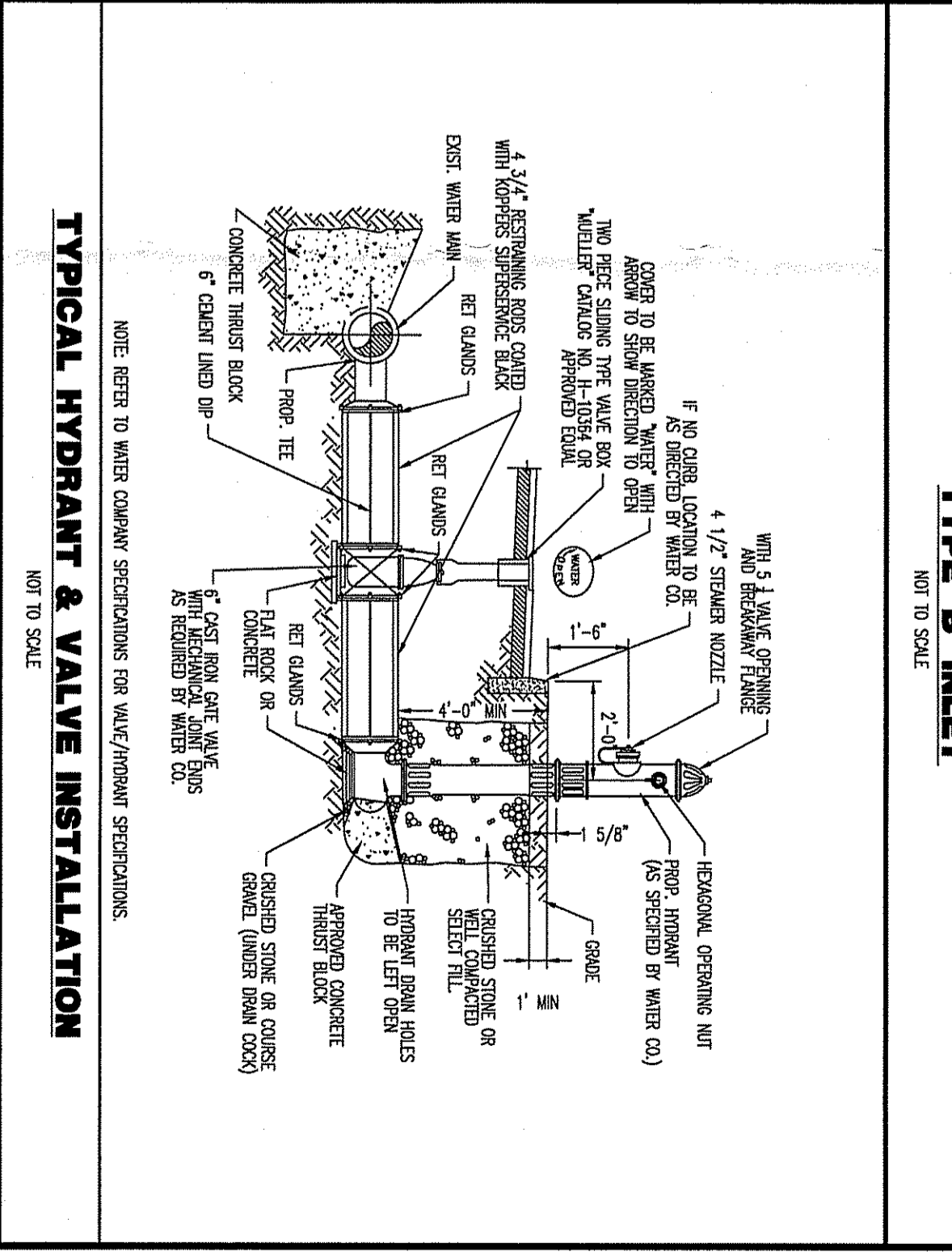
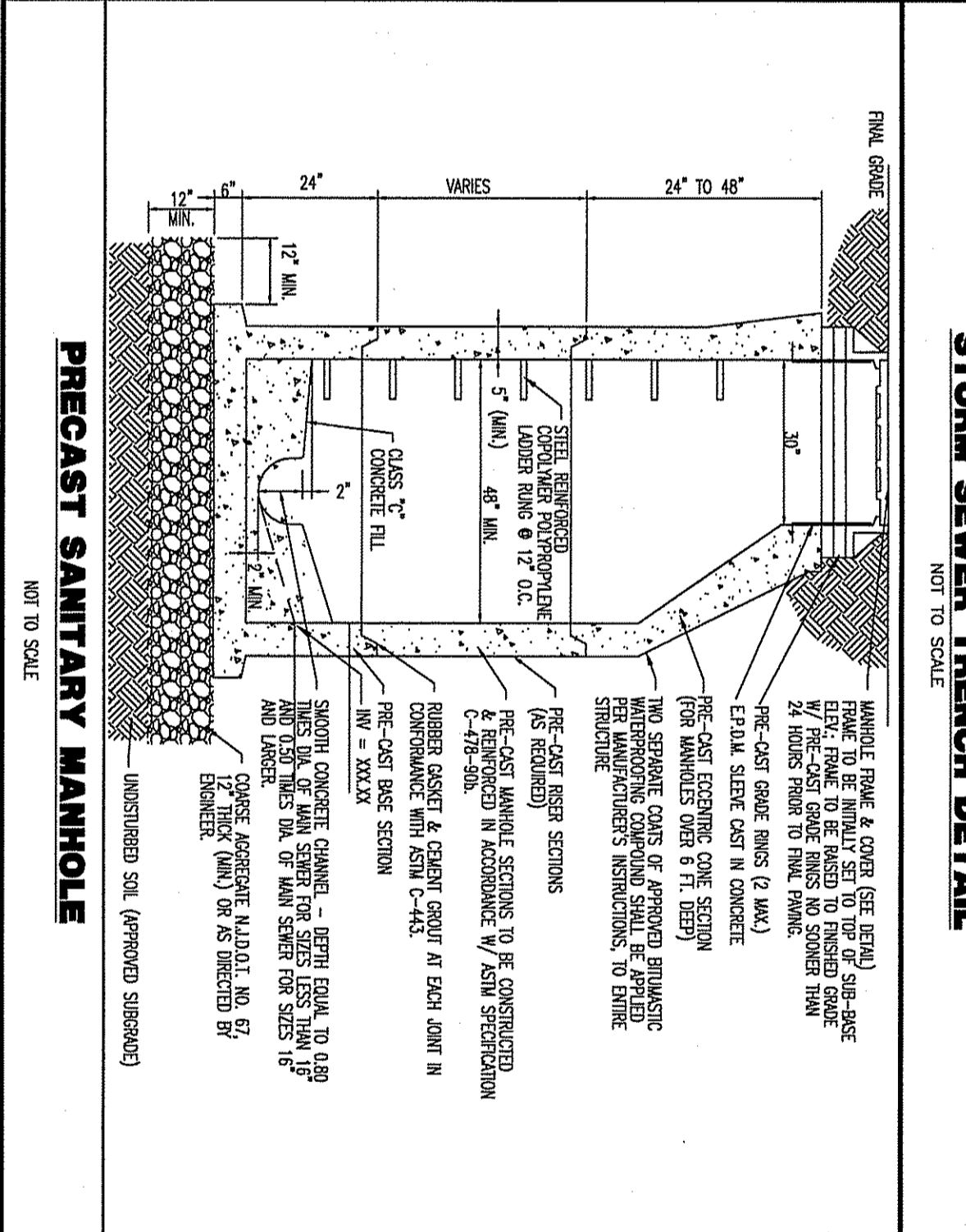
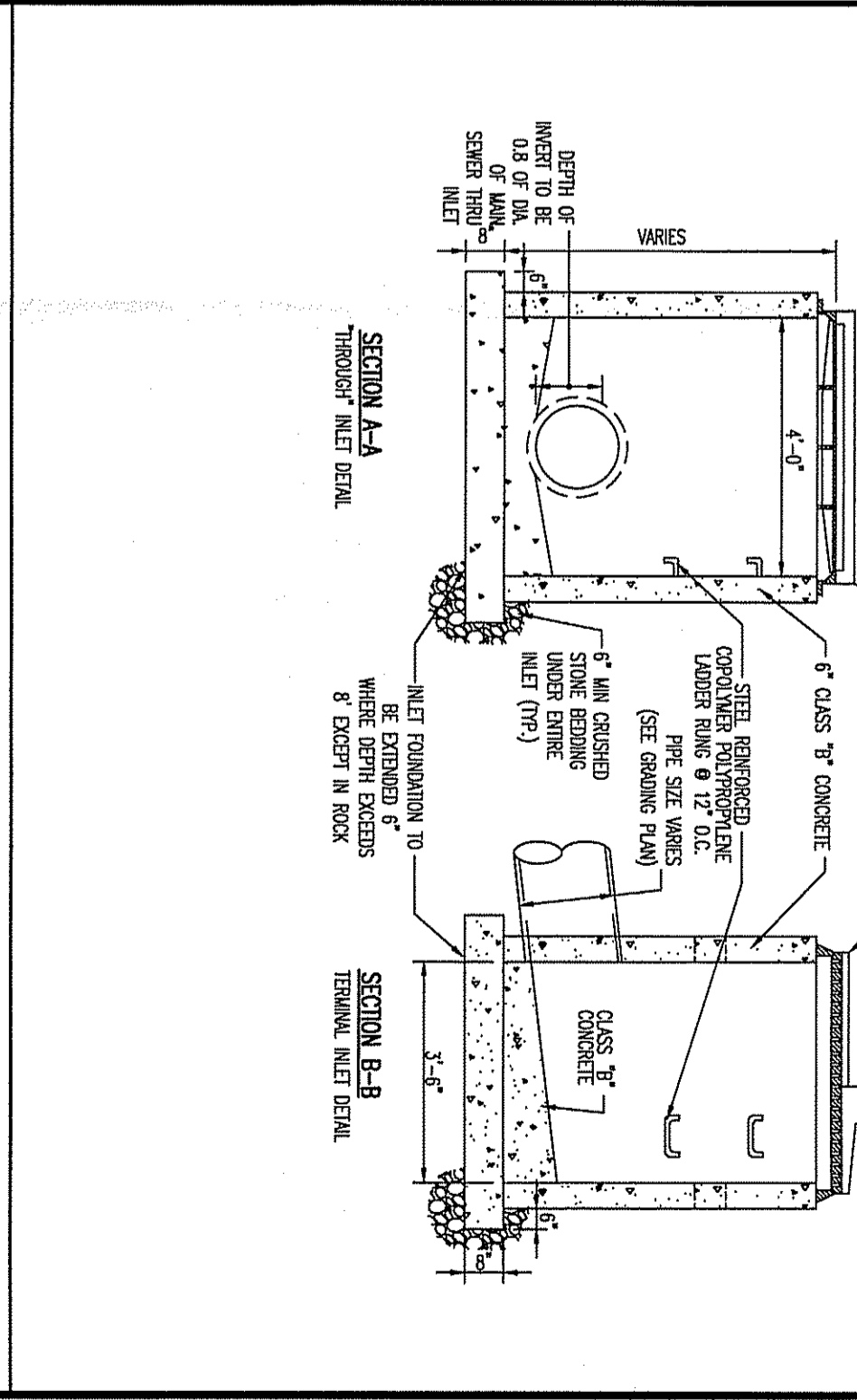
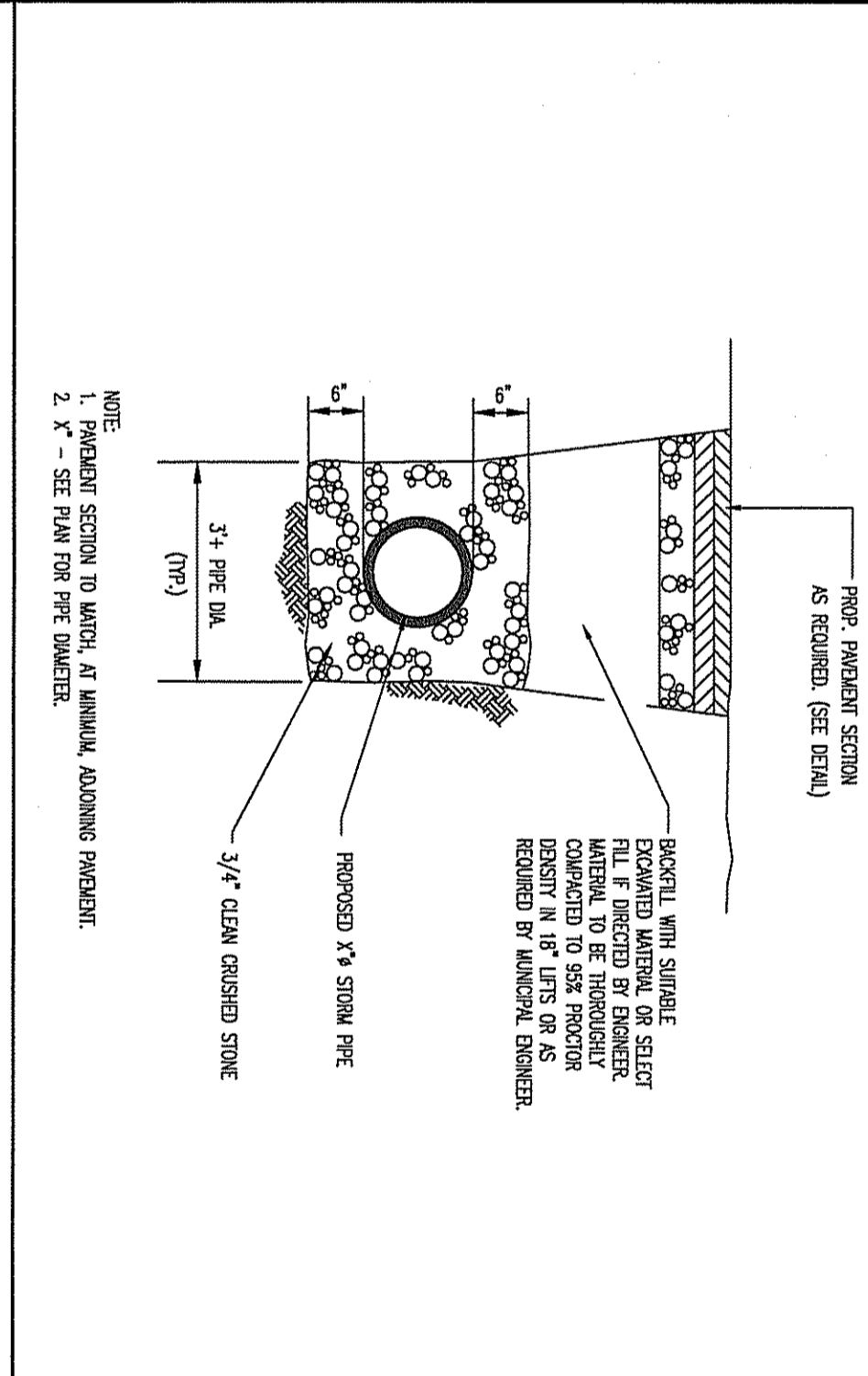
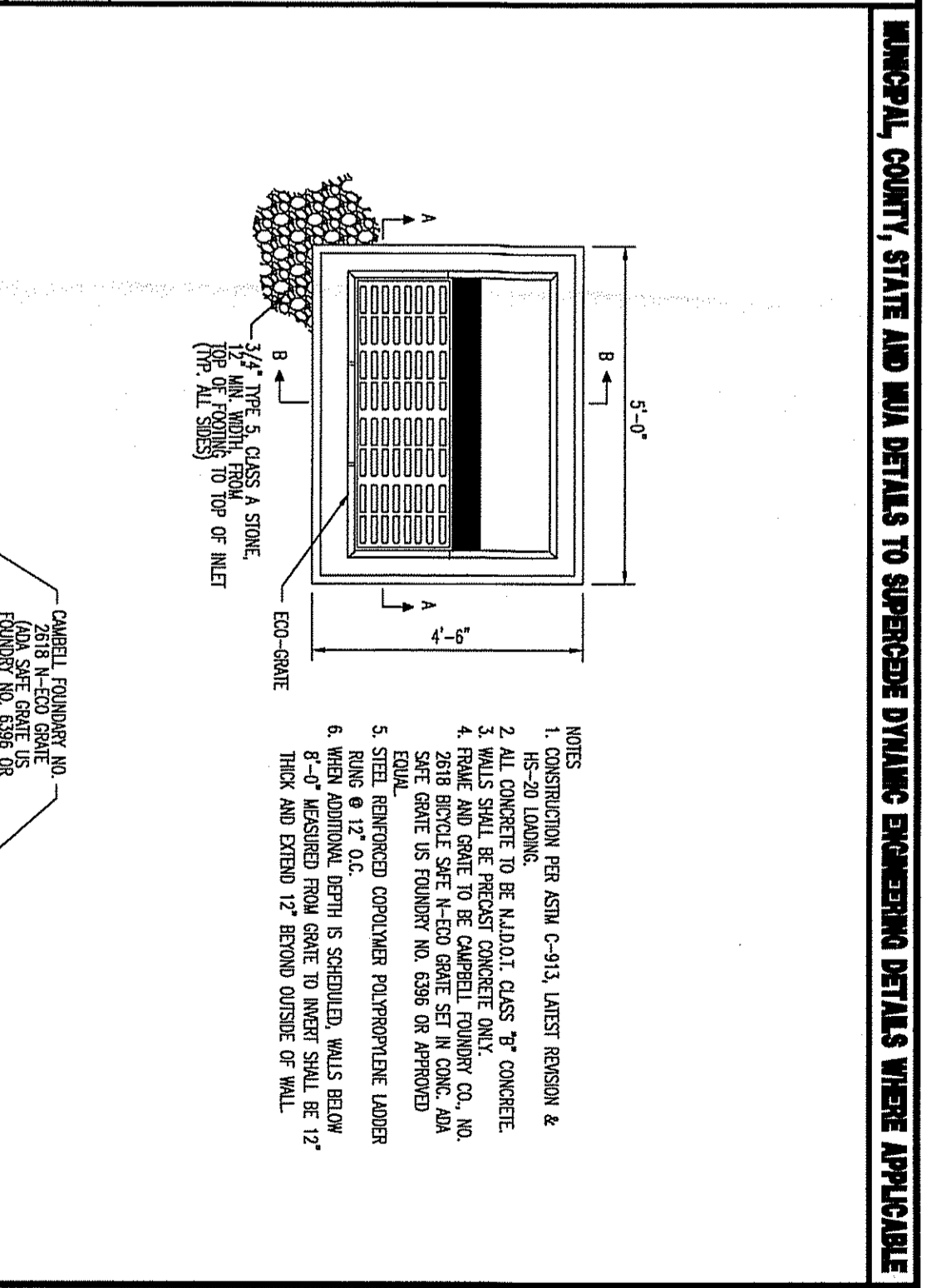
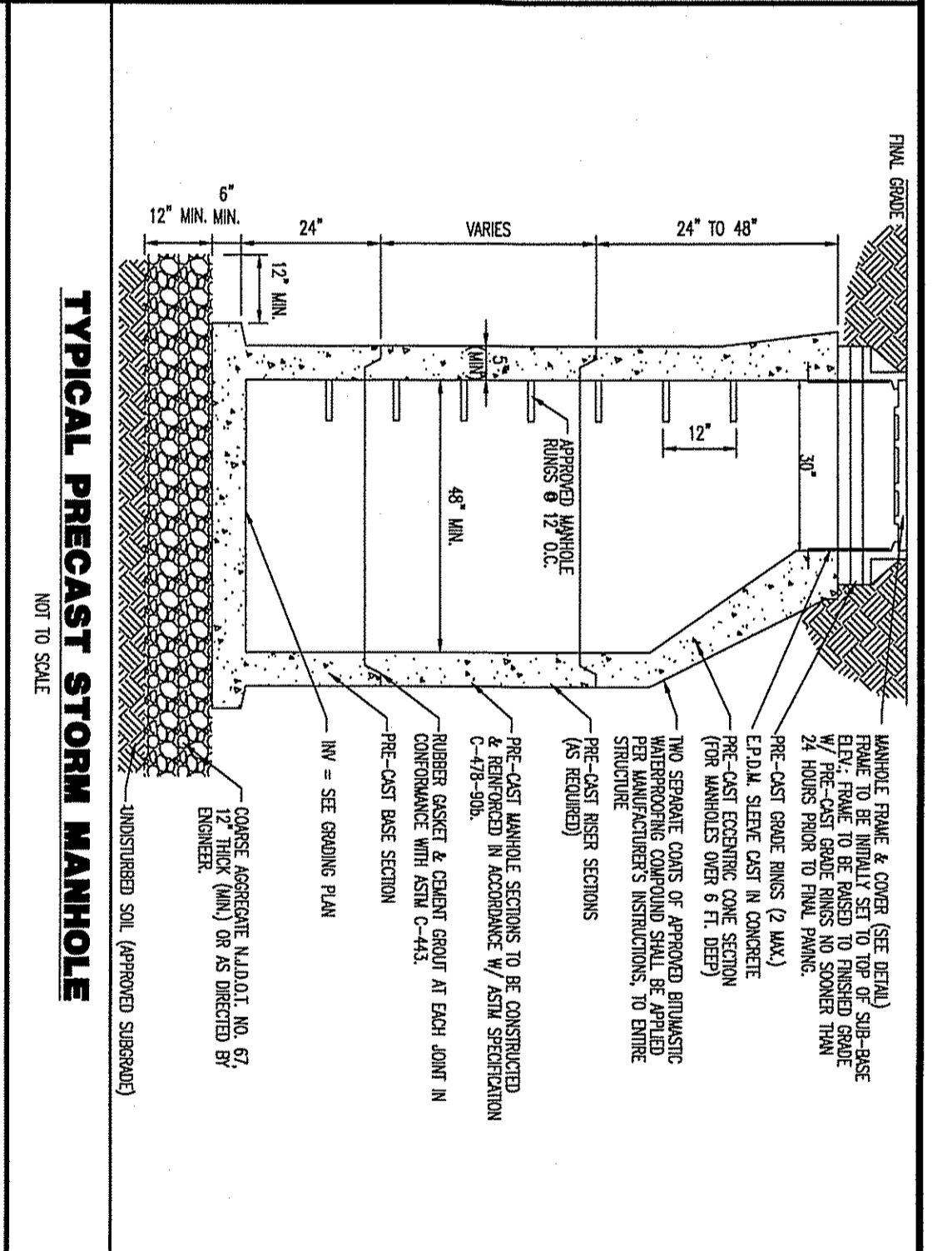
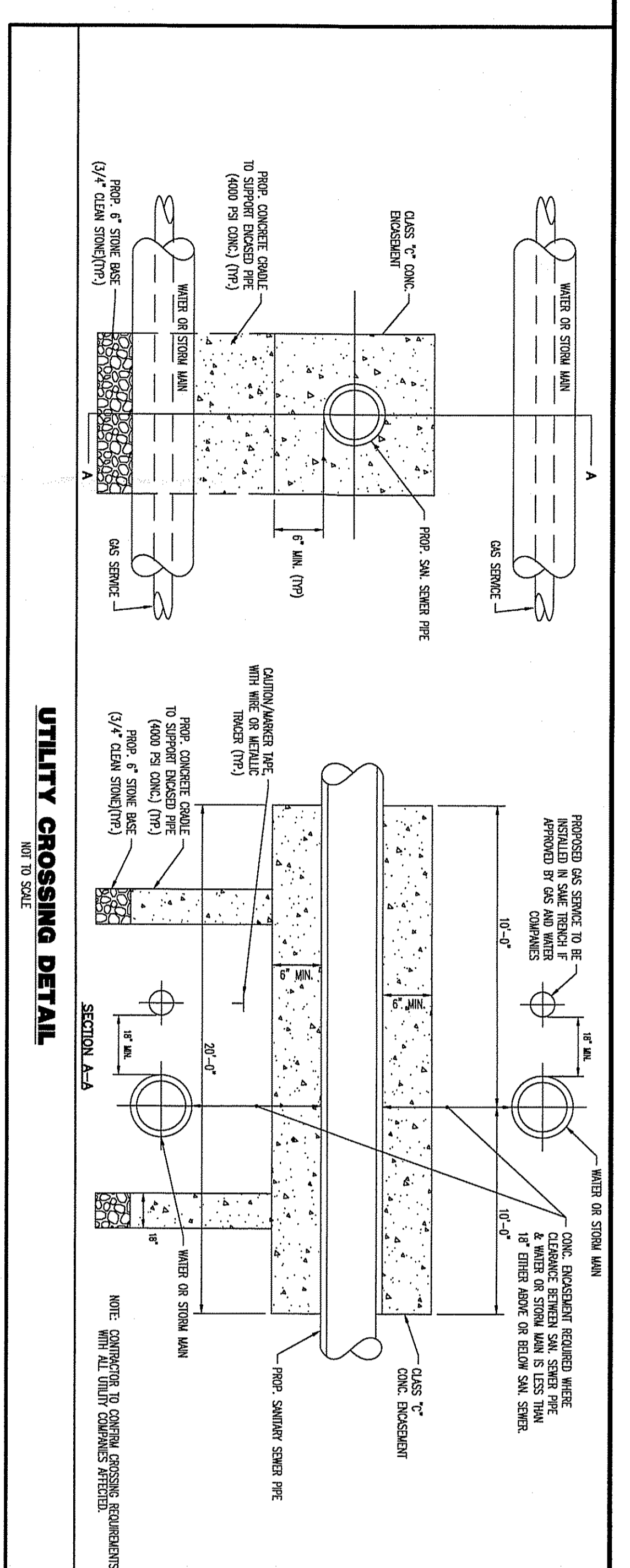
**BRETT W. SKAPINETS**  
 PROFESSIONAL ENGINEER  
 NEW JERSEY LICENSE NO. 41988

**TITLE: SOIL EROSION AND SEDIMENT CONTROL NOTES & DETAILS**









**DYNAMIC**  
 ENGINEERS & SURVEY & TRAFFIC

| REV. | DATE     | COMMENTS                   |
|------|----------|----------------------------|
| 1    | 03/31/21 | REV. PER TOWNSHIP COMMENTS |

PROJECT: **ASHBEL ASSOCIATES LLC**  
**GREENBUSH RESIDENTIAL DEVELOPMENT**  
 816 TEXAS ROAD AND GREENWOOD ROAD  
 TOWNSHIP OF MARLBORO,  
 MONMOUTH COUNTY, NEW JERSEY

**DYNAMIC ENGINEERING**  
 LAND DEVELOPMENT CONSULTING & PLANNING  
 826 Newtown Yardley Road,  
 Newtown, PA 18940  
 T: 247.488.0276 | F: 247.488.0361

**STEVEN R. GATTAWAY**  
 PROFESSIONAL ENGINEER  
 BRETT W. SKAPNETZ  
 PROFESSIONAL ENGINEER

**21**  
 CONSTRUCTION DETAILS

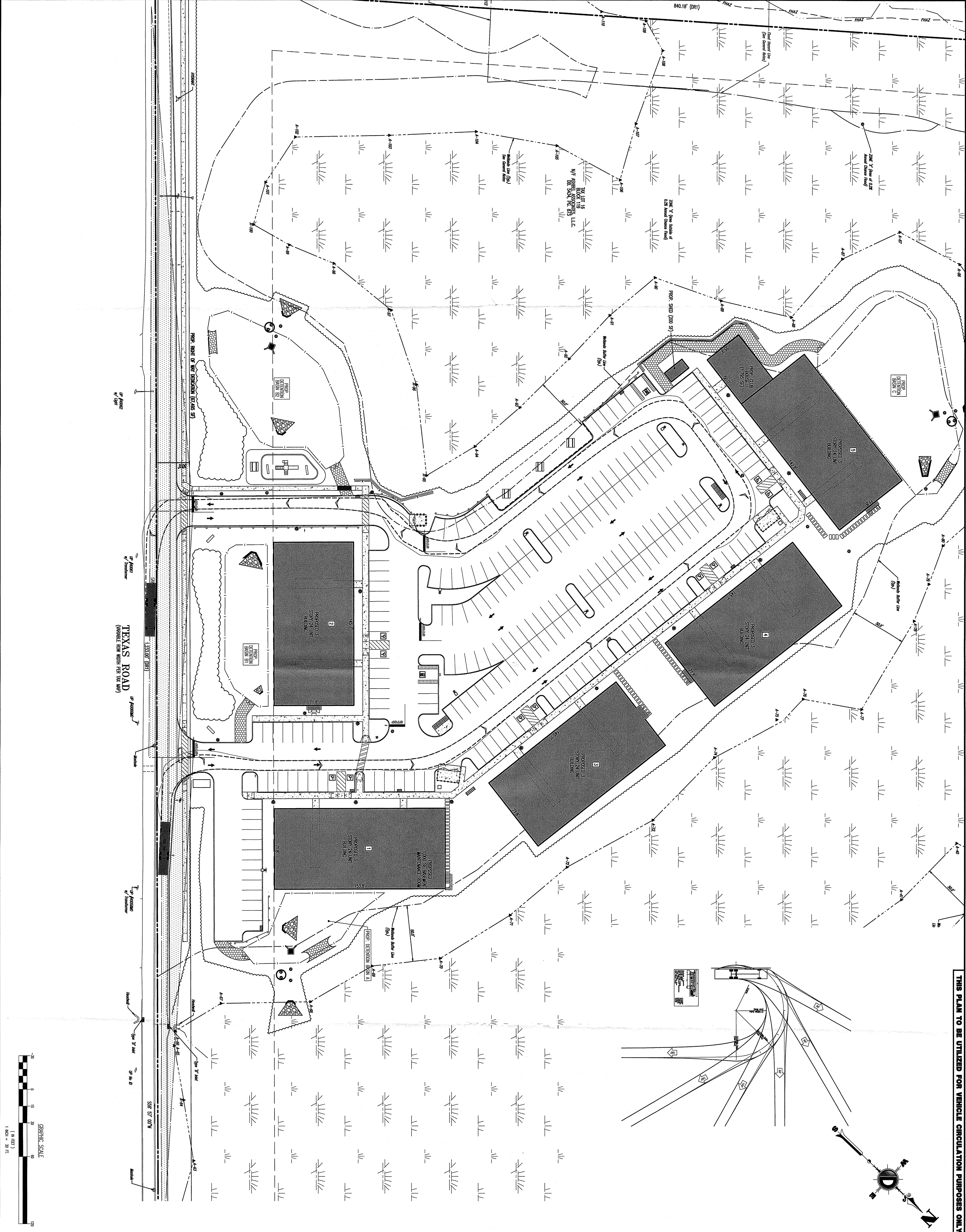
028419001 - 2021 - PELLU ASSOCIATES, LLC - ALL RIGHTS RESERVED

|   |   |  |  |
|---|---|--|--|
| <p><b>BASIN A OUTLET CONTROL STRUCTURE DETAIL</b><br/> <small>NOT TO SCALE</small></p>  | <p><b>BASIN A EMERGENCY SPILLWAY DETAIL</b><br/> <small>NOT TO SCALE</small></p>  | <p><b>DETENTION BASIN B1 DETAIL</b><br/> <small>NOT TO SCALE</small></p> | <p><b>TYPICAL GRASS PAVES DETAILS</b><br/> <small>NOT TO SCALE</small></p>             |
| <p><b>BASIN B2 OUTLET CONTROL STRUCTURE DETAIL</b><br/> <small>NOT TO SCALE</small></p> | <p><b>BASIN B2 EMERGENCY SPILLWAY DETAIL</b><br/> <small>NOT TO SCALE</small></p> | <p><b>DETENTION BASIN B2 DETAIL</b><br/> <small>NOT TO SCALE</small></p> | <p><b>BASIN C OUTLET CONTROL STRUCTURE DETAIL</b><br/> <small>NOT TO SCALE</small></p> |
| <p><b>TRASH RACK DETAIL</b><br/> <small>NOT TO SCALE</small></p>                        | <p><b>PRECAST CONCRETE HEADWALL DETAIL</b><br/> <small>NOT TO SCALE</small></p>   |  |  |

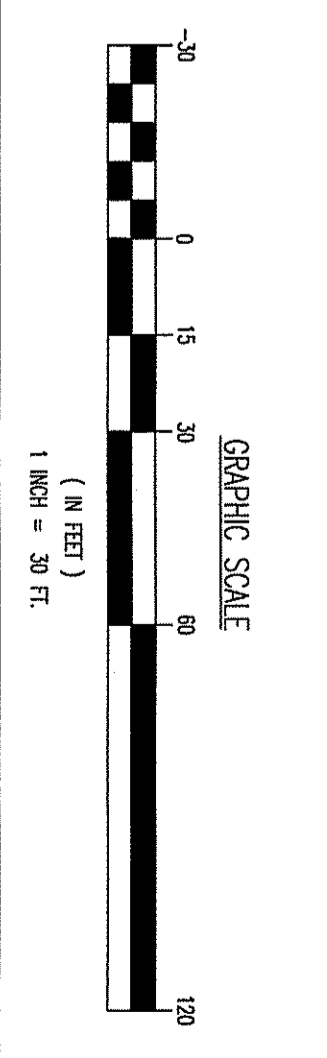
MUNICIPAL, COUNTY, STATE AND FEDERAL TO SUPERSEDE DYNAMIC ENGINEERING DETAILS WHERE APPLICABLE

|  |  |  |  |                       |
|--|--|--|--|-----------------------|
| <p><b>811</b><br/>                 Call Before You Dig<br/>                 1-800-4-A-DAWG</p>   | <p>FOR STATE SPECIFIC DIRECT PHONE NUMBERS VISIT<br/>                 WWW.CALLBEFOREYU DIG.COM</p> | <p>PROJECT: <b>ASHBEL ASSOCIATES LLC</b><br/> <b>GREENWICH RESIDENTIAL DEVELOPMENT</b><br/>                 BLOCK 181, LOT 18<br/>                 TEXAS ROAD AND GREENWOOD ROAD<br/>                 TOWNSHIP OF MARLBORO,<br/>                 MONMOUTH COUNTY, NEW JERSEY</p> | <p>DESIGNED BY: SRC<br/>                 CHECKED BY: SMM</p> | <p>DATE: 01/20/21</p> |
| <p><b>DYNAMIC ENGINEERING</b><br/>                 LAND DEVELOPMENT CONSULTING &amp; SURVEYING<br/>                 TRAFFIC, STREET &amp; PLANNING SERVICES</p> <p>825 Newington/Girdley Road,<br/>                 Suite 207<br/>                 Newburgh, PA 18940<br/>                 T: 247.485.0275 F: 247.485.0341</p> |  | <p>PROJECT: <b>CONSTRUCTION DETAILS</b></p>  |  | <p>DATE: 01/20/21</p> |
| <p><b>BRETT W. SKAPINEZ</b><br/>                 PROFESSIONAL ENGINEER<br/>                 NEW JERSEY LICENSE NO. 41988</p>   |  | <p><b>STEVEN R. CATTANI</b><br/>                 PROFESSIONAL ENGINEER<br/>                 NEW JERSEY LICENSE NO. 40014</p>   |  | <p>DATE: 01/20/21</p> |
| <p><b>CONSTRUCTION DETAILS</b></p>   |  | <p>DATE: 01/20/21</p>  |  | <p>DATE: 01/20/21</p> |
| <p>22</p>  |  | <p>22</p>  |  | <p>22</p>             |

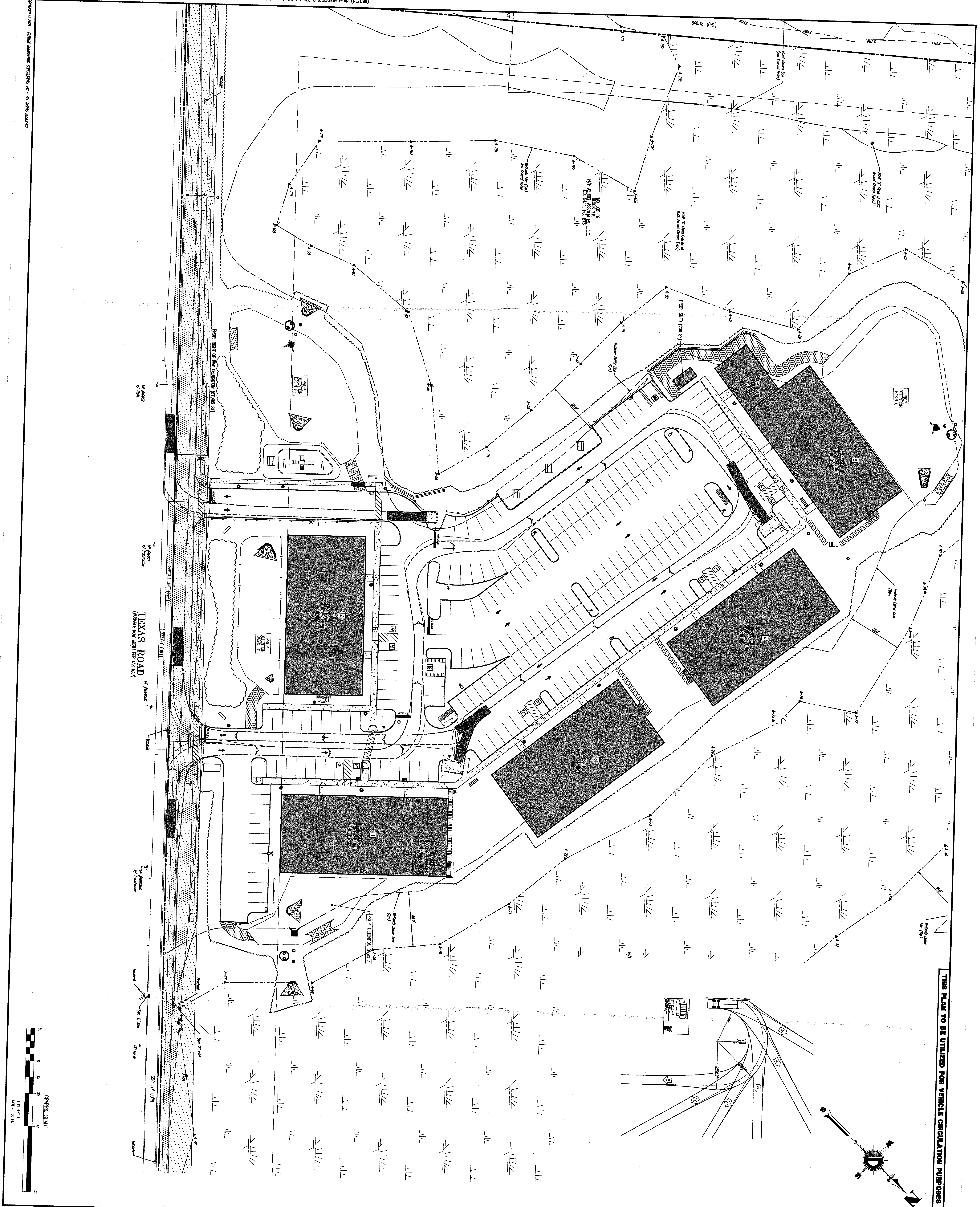




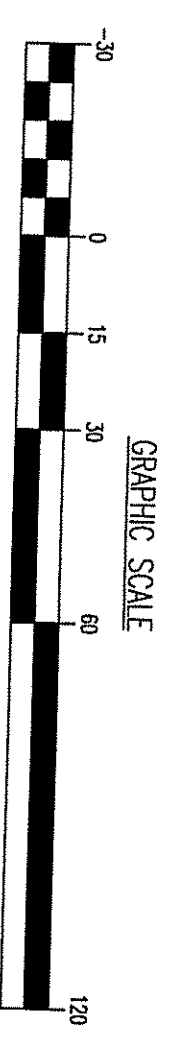

THIS PLAN TO BE UTILIZED FOR VEHICLE CIRCULATION PURPOSES ONLY



| <p>PROJECT NO: 2841-99-001</p> <p>DATE: 01/20/21</p> <p>SCALE: 1" = 20 FT.</p> <p><b>24</b></p>   | <p>TITLE: VEHICLE CIRCULATION PLAN (FIRE)</p>  | <p>PROFESSIONAL ENGINEER</p> <p><b>BRETT W SKAPNETZ</b></p>                                     | <p>PROFESSIONAL ENGINEER</p> <p><b>STEVEN R GATTANI</b></p> | <p>826 Newtown Ardley Road,<br/>                 Suite 201<br/>                 Newtown, PA 18940<br/>                 T: 247.485.0276   F: 247.485.0361</p> | <p>PROJECT: <b>ASHBEL ASSOCIATES LLC GREENWICH RESIDENTIAL DEVELOPMENT</b><br/>                 BLOCK 119, LOT 16<br/>                 TEXAS ROAD AND GREENWOOD ROAD<br/>                 TOWNSHIP OF MARLBORO,<br/>                 MONMOUTH COUNTY, NEW JERSEY</p> | <p>THIS PLAN SET IS FOR PERMITTING PURPOSES ONLY AND MAY NOT BE USED FOR CONSTRUCTION</p>  | <table border="1"> <tr> <th>REV.</th> <th>DATE</th> <th>COMMENTS</th> </tr> <tr> <td>1</td> <td>03/31/21</td> <td>REV. PER TOWNSHIP COMMENTS</td> </tr> </table> | REV.   | DATE | COMMENTS | 1        | 03/31/21 | REV. PER TOWNSHIP COMMENTS | <p><b>DYNAMIC</b><br/>                 ENGINEERING &amp; SURVEY<br/>                 SURVEY • TRAFFIC</p> |   |
|---|--|---|---|--|--|--|--|--|------|----------|----------|----------|----------------------------|---|---|
|   | REV.   | DATE  | COMMENTS  |  |  |  |  |  |      |          |          |          |                            |   |   |
| 1   | 03/31/21   | REV. PER TOWNSHIP COMMENTS  |   |  |  |  |  |  |      |          |          |          |                            |   |   |
| <p>FOR STATE SPECIAL DISTRICT PROJECT NUMBERS, VISIT: <a href="http://www.dynamic.com">www.dynamic.com</a></p> <p><b>811</b><br/>                 Call Before You Dig</p> | <p>PROJECT: YOURSELF</p> <p>DATE: 01/20/21</p> <p>DESIGNED BY: L2</p> <p>CHECKED BY: SMM</p> <p>DATE: 01/20/21</p> <p>DRAWN BY: SRC</p> <p>CHECKED BY: SRC</p> | <p>PROJECT NO: 2841-99-001</p> <p>DATE: 01/20/21</p> <p>SCALE: 1" = 20 FT.</p> <p><b>24</b></p> | <p>PROFESSIONAL ENGINEER</p> <p><b>BRETT W SKAPNETZ</b></p> | <p>PROFESSIONAL ENGINEER</p> <p><b>STEVEN R GATTANI</b></p>  | <p>826 Newtown Ardley Road,<br/>                 Suite 201<br/>                 Newtown, PA 18940<br/>                 T: 247.485.0276   F: 247.485.0361</p>   | <p>PROJECT: <b>ASHBEL ASSOCIATES LLC GREENWICH RESIDENTIAL DEVELOPMENT</b><br/>                 BLOCK 119, LOT 16<br/>                 TEXAS ROAD AND GREENWOOD ROAD<br/>                 TOWNSHIP OF MARLBORO,<br/>                 MONMOUTH COUNTY, NEW JERSEY</p> | <p>THIS PLAN SET IS FOR PERMITTING PURPOSES ONLY AND MAY NOT BE USED FOR CONSTRUCTION</p>  | <table border="1"> <tr> <th>REV.</th> <th>DATE</th> <th>COMMENTS</th> </tr> <tr> <td>1</td> <td>03/31/21</td> <td>REV. PER TOWNSHIP COMMENTS</td> </tr> </table> | REV. | DATE     | COMMENTS | 1        | 03/31/21                   | REV. PER TOWNSHIP COMMENTS  | <p><b>DYNAMIC</b><br/>                 ENGINEERING &amp; SURVEY<br/>                 SURVEY • TRAFFIC</p> |
| REV.  | DATE   | COMMENTS  |   |  |  |  |  |  |      |          |          |          |                            |   |   |
| 1   | 03/31/21   | REV. PER TOWNSHIP COMMENTS  |   |  |  |  |  |  |      |          |          |          |                            |   |   |



THIS PLAN TO BE UTILIZED FOR VEHICLE CIRCULATION PURPOSES ONLY



| <p><b>25</b></p> <p>OF 29</p> | <p><b>VEHICLE CIRCULATION PLAN (REFUSE)</b></p> | <p><b>BRETT W. SKAPNETZ</b><br/>                 PROFESSIONAL ENGINEER<br/>                 NEW JERSEY LICENSE NO. 41983</p> | <p><b>STEVEN R. GATTAW</b><br/>                 PROFESSIONAL ENGINEER<br/>                 NEW JERSEY LICENSE NO. 41983</p> | <p><b>DYNAMIC ENGINEERING</b><br/>                 LAND DEVELOPMENT CONSULTING &amp; PERMITTING<br/>                 TRAFFIC ENGINEERING &amp; TRANSPORTATION<br/>                 826 Newtown Valley Road,<br/>                 Suite 201<br/>                 Newtown, PA 18940<br/>                 T: 247.485.0274 F: 247.485.0361<br/>                 Offices: Philadelphia, Lancaster, PA</p> | <p>FOR SITE SPECIFIC PROJECTS, PLEASE VISIT:<br/> <br/>                 WWW.CALL811.COM</p> | <p>THIS PLAN SET IS FOR PERMITTING PURPOSES ONLY AND MAY NOT BE USED FOR CONSTRUCTION</p> <table border="1" style="width: 100%; border-collapse: collapse;"> <tr> <td>DESIGNED BY: LZ</td> <td>CHECKED BY: SMM</td> <td>DESIGNED BY: SRC</td> <td>CHECKED BY:</td> </tr> </table> <p>PROJECT: <b>ASHBEL ASSOCIATES LLC</b><br/> <b>GREENWICH RESIDENTIAL DEVELOPMENT</b><br/>                 BLOCK 119, LOT 14<br/>                 TEXAS ROAD AND GREENWOOD ROAD<br/>                 TOWNSHIP OF MARLBORO,<br/>                 MONMOUTH COUNTY, NEW JERSEY</p> | DESIGNED BY: LZ | CHECKED BY: SMM | DESIGNED BY: SRC | CHECKED BY: | <table border="1" style="width: 100%; border-collapse: collapse;"> <thead> <tr> <th>REV</th> <th>DATE</th> <th>COMMENTS</th> <th>AW</th> <th>BY</th> </tr> </thead> <tbody> <tr> <td>1</td> <td>03/31/21</td> <td>REV. PER TOWNSHIP COMMENTS</td> <td></td> <td></td> </tr> </tbody> </table> | REV | DATE | COMMENTS | AW | BY | 1 | 03/31/21 | REV. PER TOWNSHIP COMMENTS |  |  |
|-------------------------------|---|--|---|--|---|--|-----------------|-----------------|------------------|-------------|---|-----|------|----------|----|----|---|----------|----------------------------|--|--|
| DESIGNED BY: LZ               | CHECKED BY: SMM                                 | DESIGNED BY: SRC   | CHECKED BY:   |  |   |  |                 |                 |                  |             |   |     |      |          |    |    |   |          |                            |  |  |
| REV                           | DATE  | COMMENTS   | AW  | BY   |   |  |                 |                 |                  |             |   |     |      |          |    |    |   |          |                            |  |  |
| 1                             | 03/31/21  | REV. PER TOWNSHIP COMMENTS   |   |  |   |  |                 |                 |                  |             |   |     |      |          |    |    |   |          |                            |  |  |