

AT&T
A-27

Photographic Simulations

Proposed 150-Foot AT&T Wireless Telecommunications Facility

Site ID #W-575

316 Tennent Road

Marlboro, New Jersey

April 3, 2020

Prepared by:

ricciplanning

177 Monmouth Avenue
Atlantic Highlands, NJ 07716






Paul N. Ricci, PP, AICP
New Jersey Professional Planner
License No.: LI005570

Photo Location Key Map
Site ID# W-575 - 316 Tennent Road
Marlboro, NJ




Legend


 Subject Property	 Picture Locations
 Proposed Monopine	

March 2020  


ricciplanning
Paul Ricci, AICP, PP
177 Monmouth Avenue
Atlantic Highlands, NJ 07716
908.642.0070
Fax 350.4501
paul@ricciplanning.com



Simulated view from location #1 approximately 370 feet south of the site.



Simulated view from location #2 approximately 390 feet east of the site.




Simulated view from location #3 approximately 690 feet northeast of the site.



Simulated view from location #4 approximately 1,200 feet northeast of the site.

NOT VISIBLE



View from location #5 approximately 550 feet west of the site.

NOT VISIBLE



View from location #5 approximately 810 feet south of the site.